

G
1413
.C2
R65
1927

M

P

PLAT BOOK

OF

CALHOUN COUNTY MICHIGAN

Published by **HIXSON MAP COMPANY, Rockford, Illinois**

LIBRARY
Michigan State
University

DO NOT DETACH



RETURNING MATERIALS:
Place in book drop to
remove this checkout from
your record. FINES will
be charged if book is
returned after the date
stamped below.

MAPS

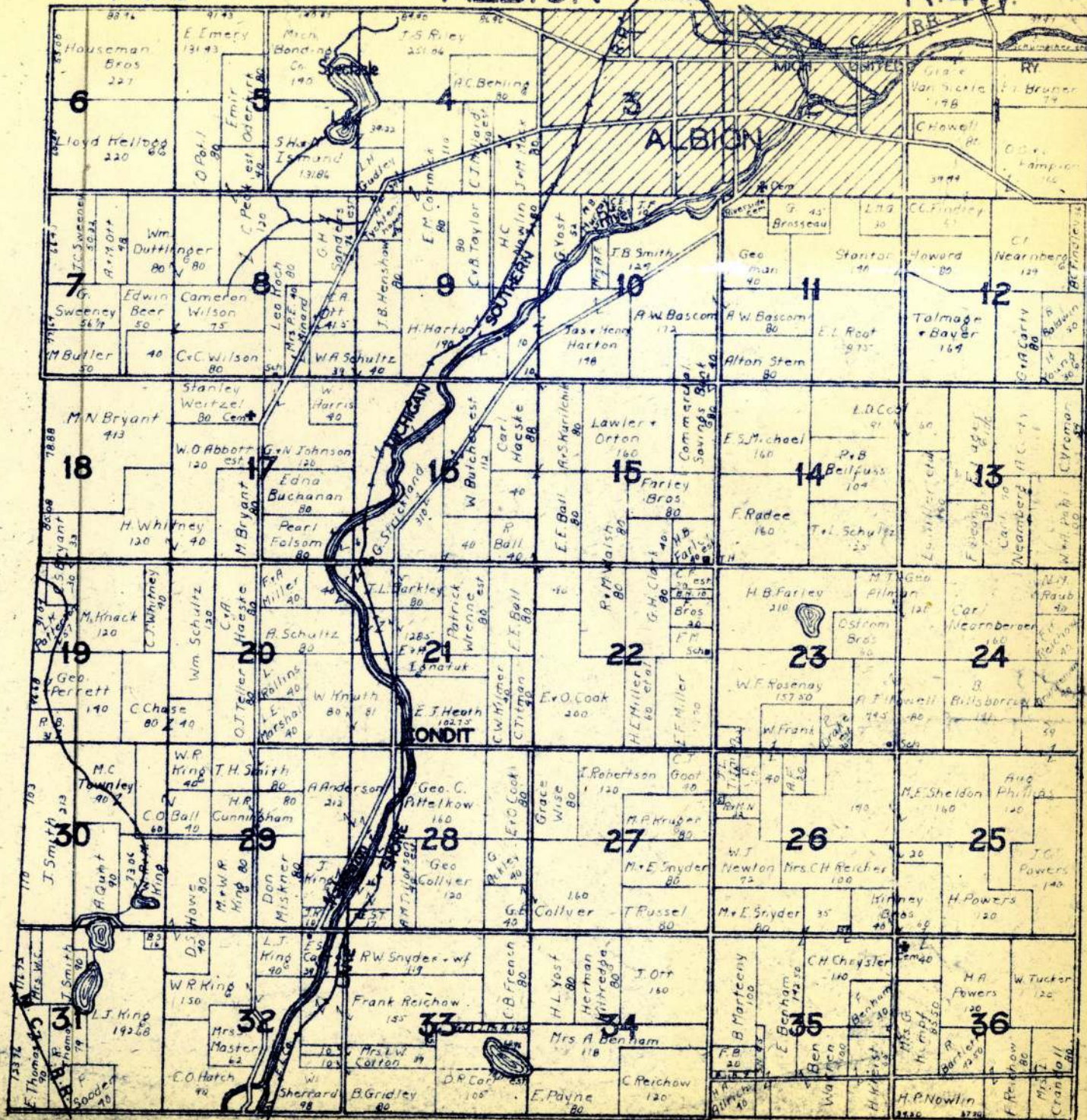
G
1413
.C2
R65
192-?

MAP LIBRARY
ROOM: JOL ONLY

T.3S.

ALBION

R.4W.



T.4S.

ATHENS

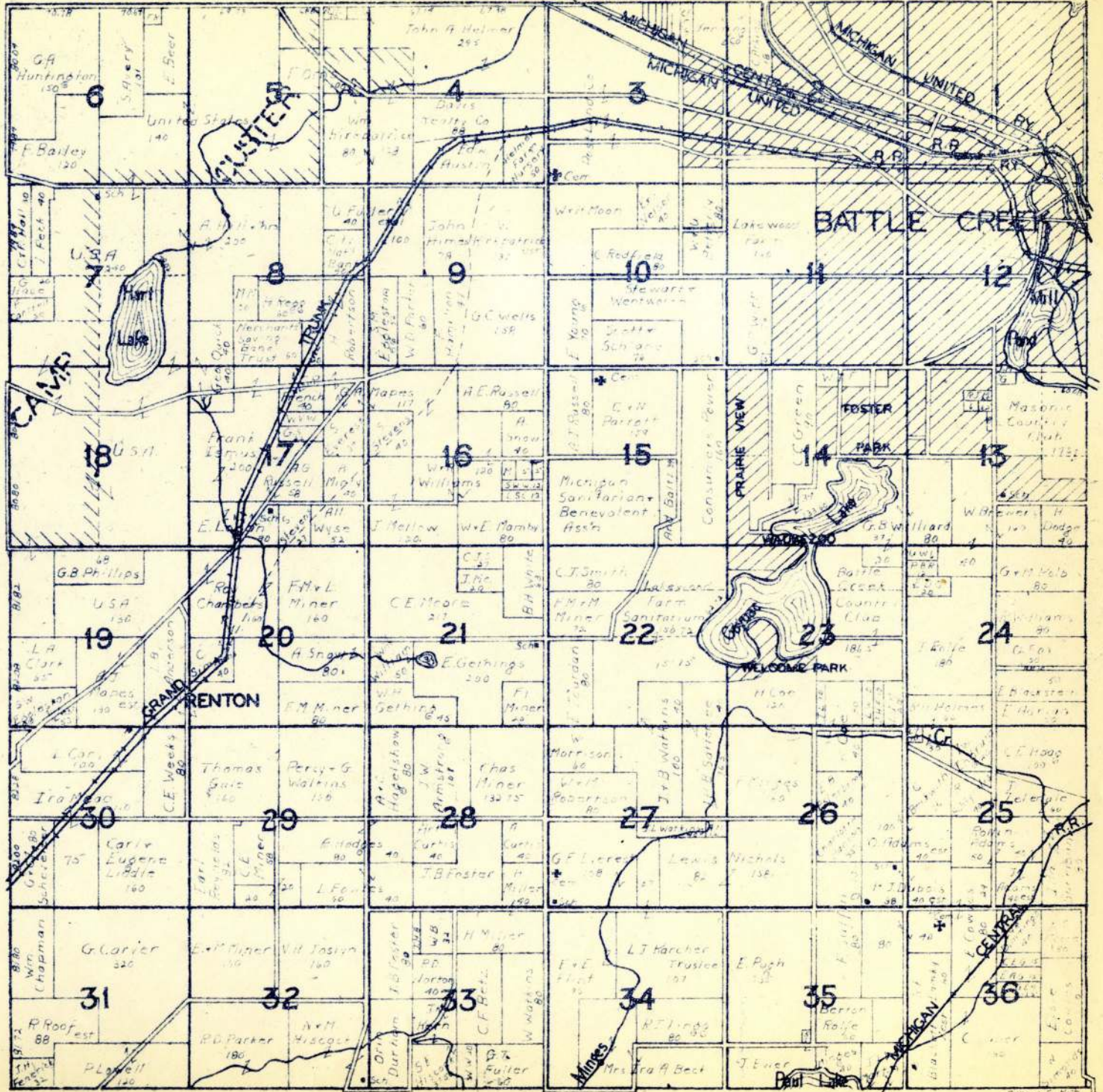
R.8W.



T.2S.

BATTLE CREEK

R.8W.

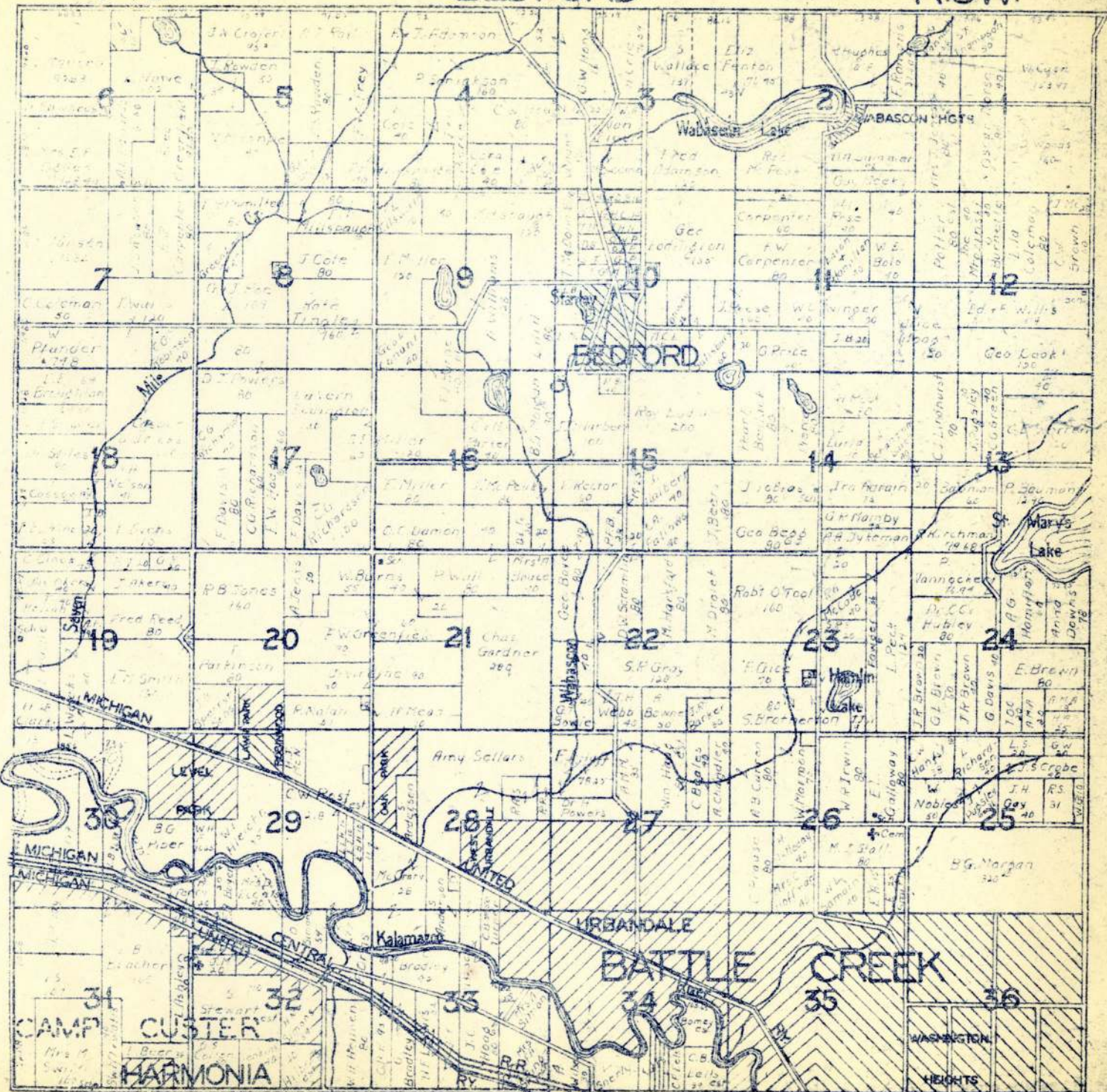


T. 15.

BEDFORD

R. 8W.

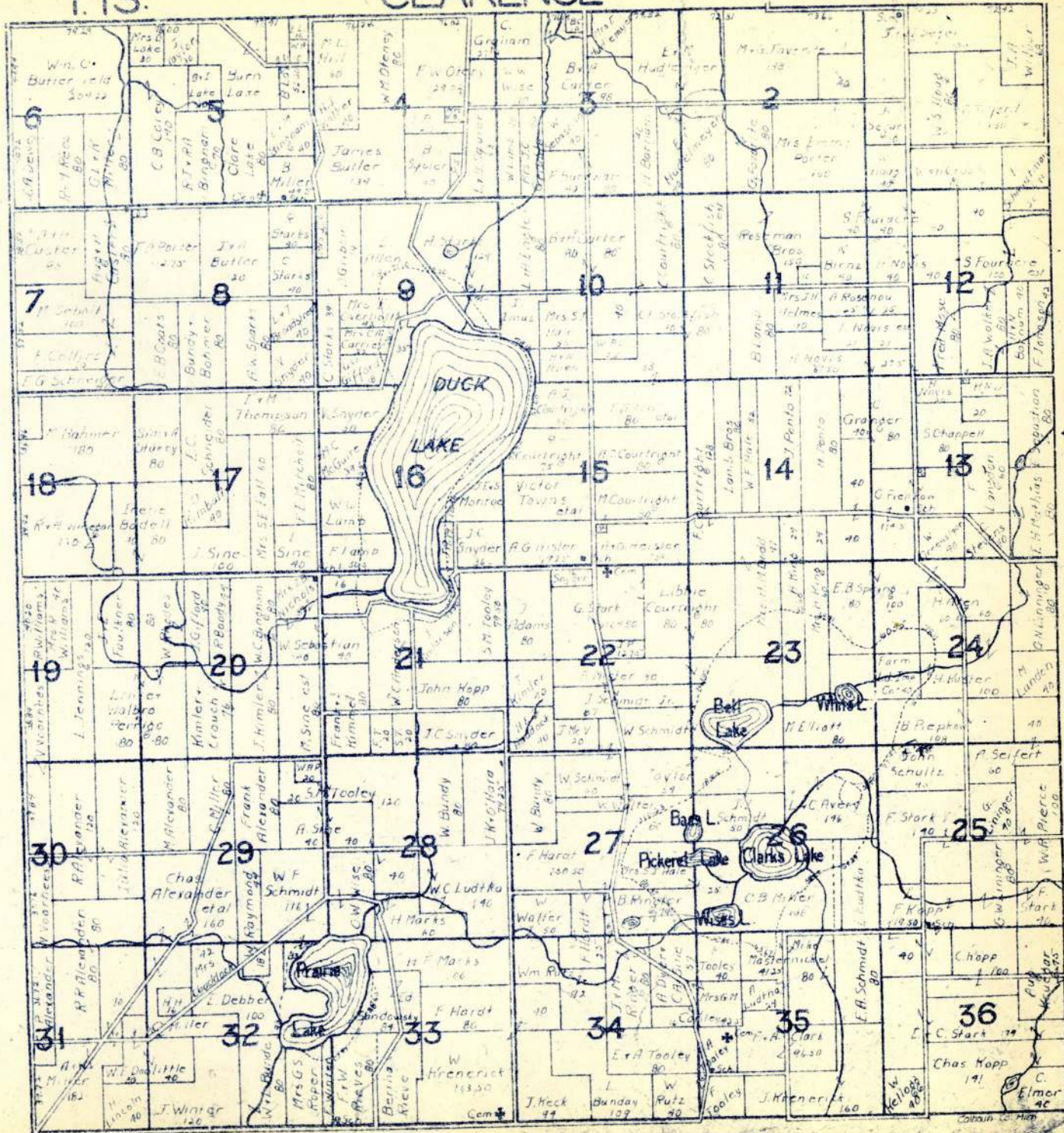
365-7759



T. 1 S.

CLARENCE

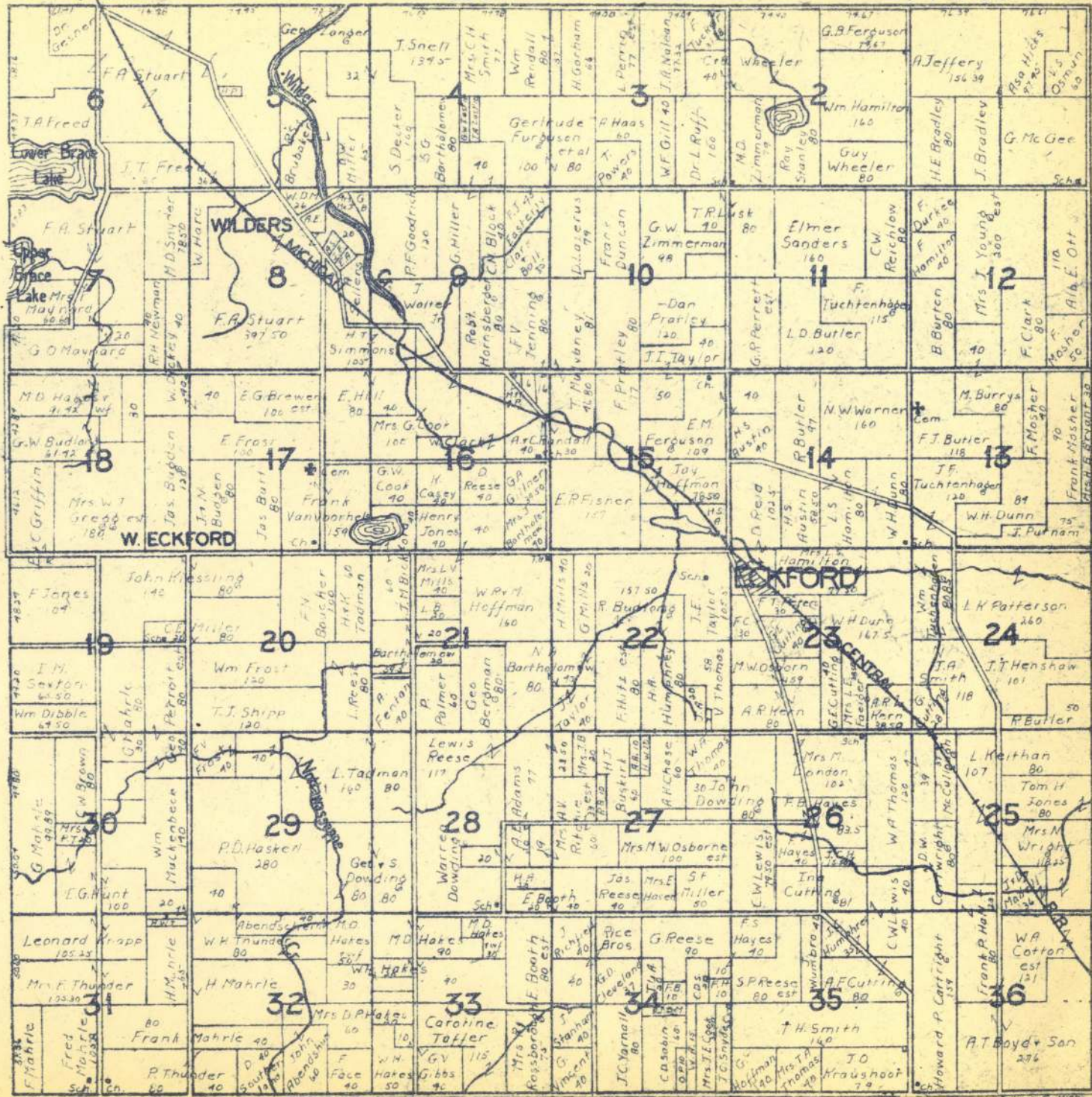
R. 4 W.



T.3S.

ECKFORD

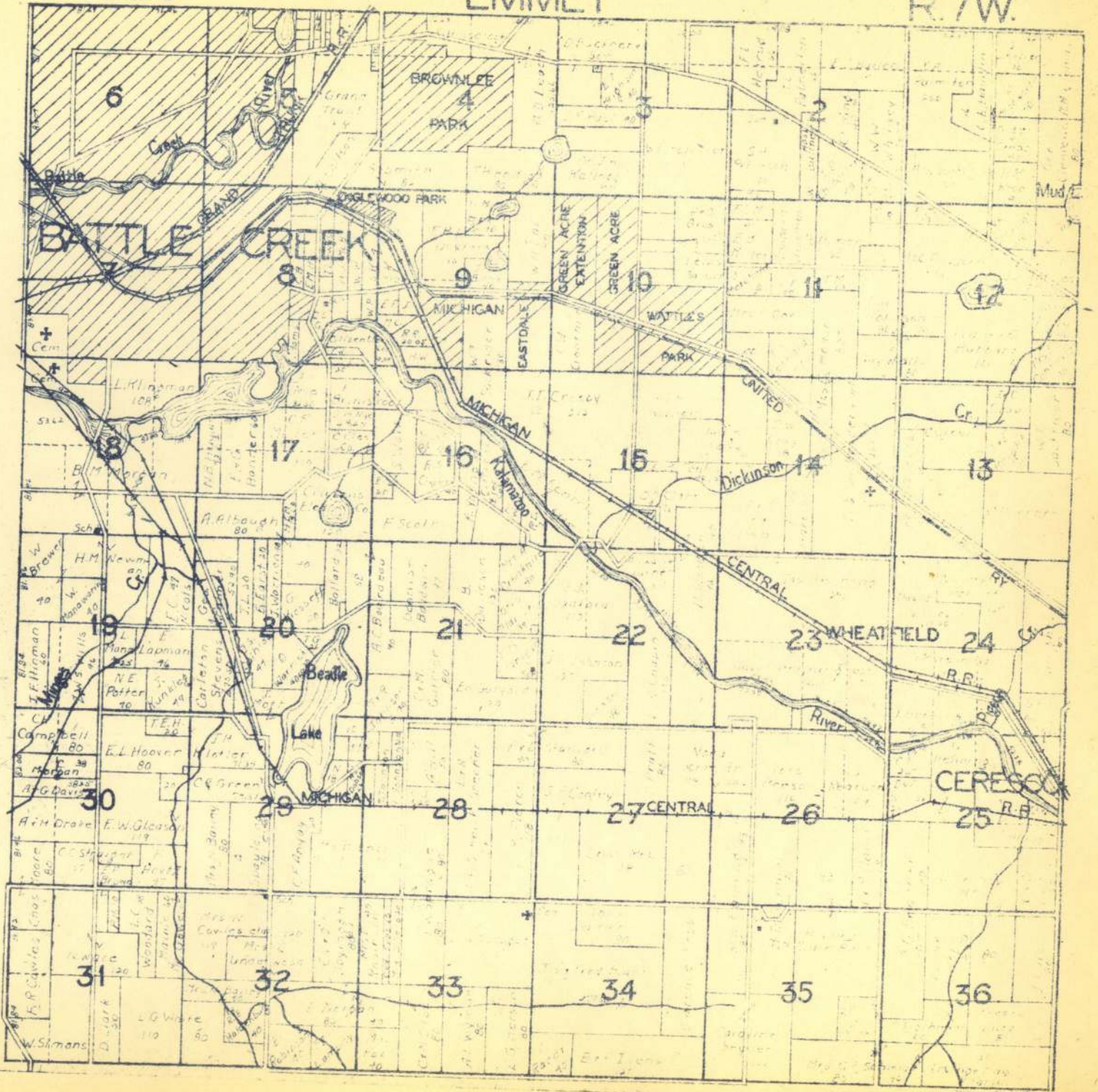
R.5W.



T.2S.

EMMET

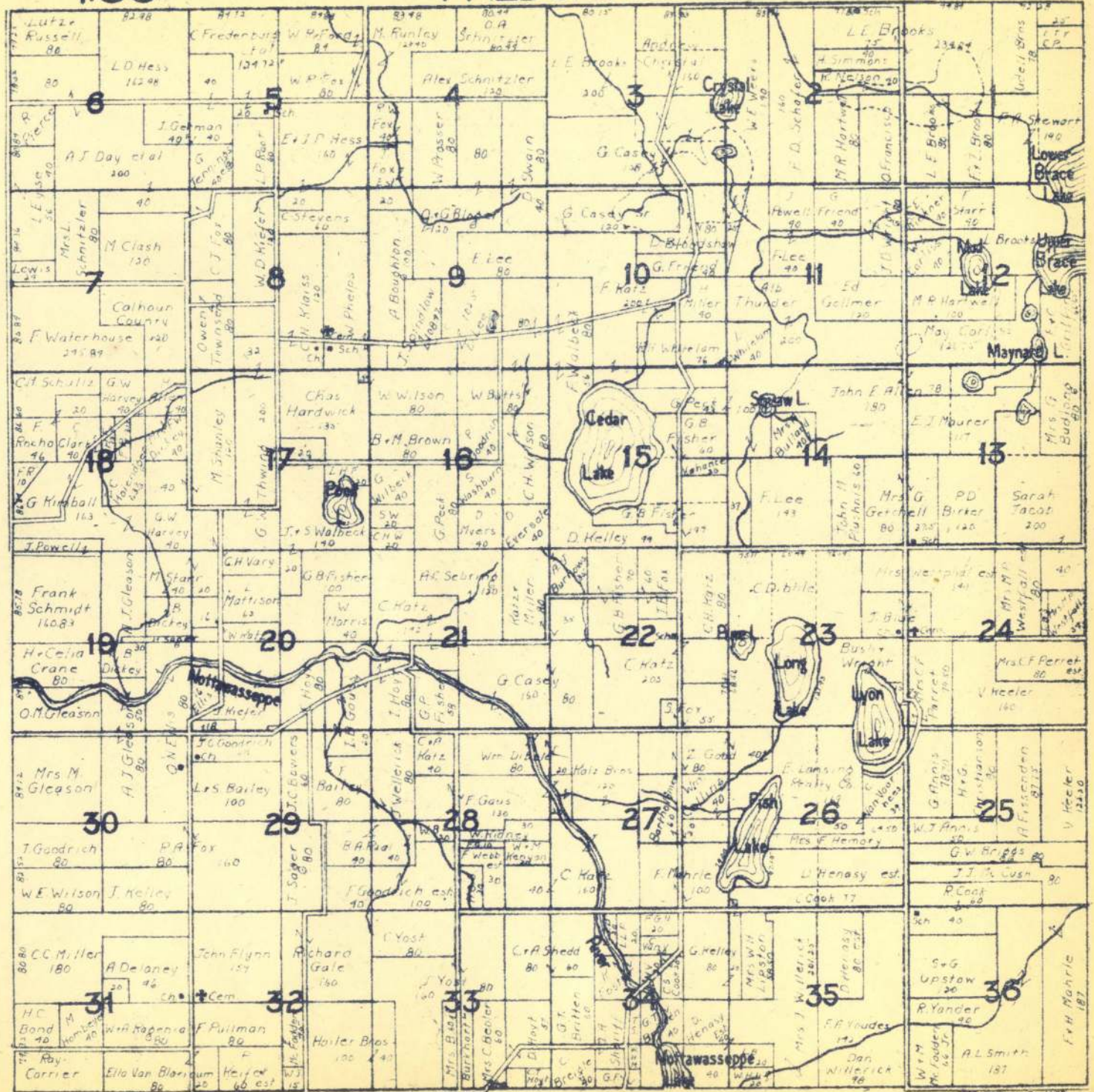
R.7W.



T.3S.

FREDONIA

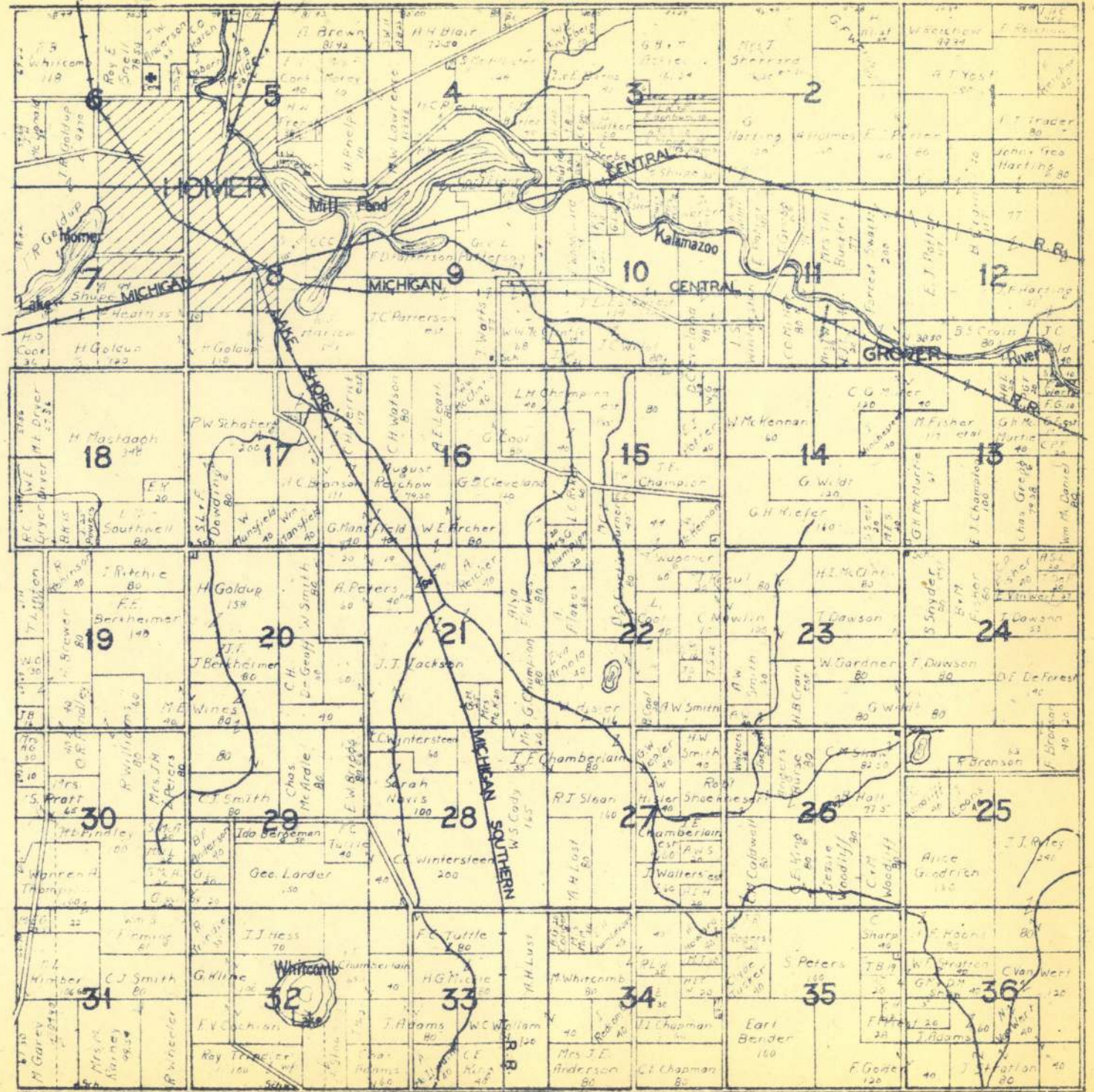
R.6W.



T.4S.

HOMER

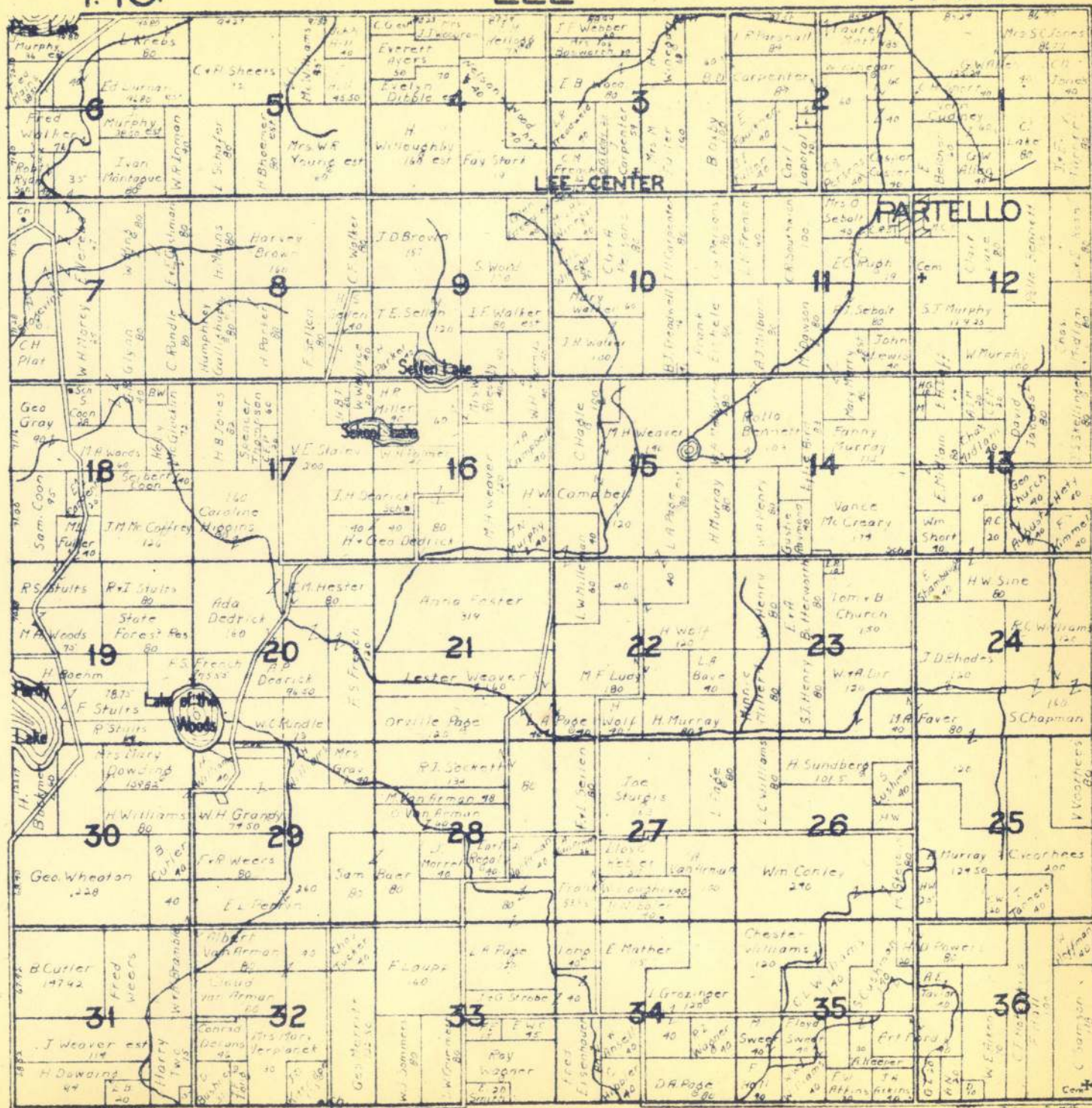
R.4W.



T. 15.

LEE

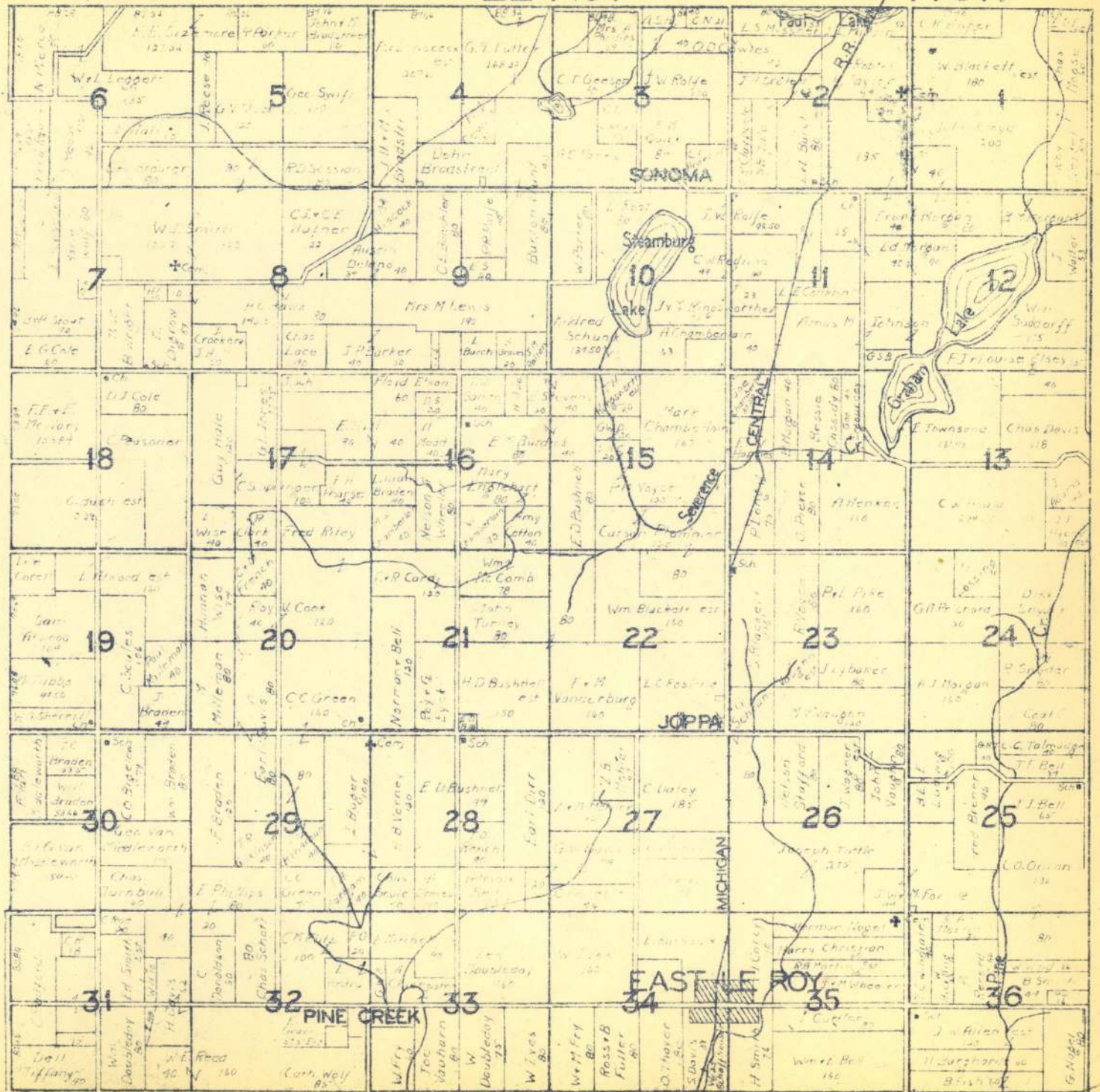
R. 5W.



T.3S.

LE ROY

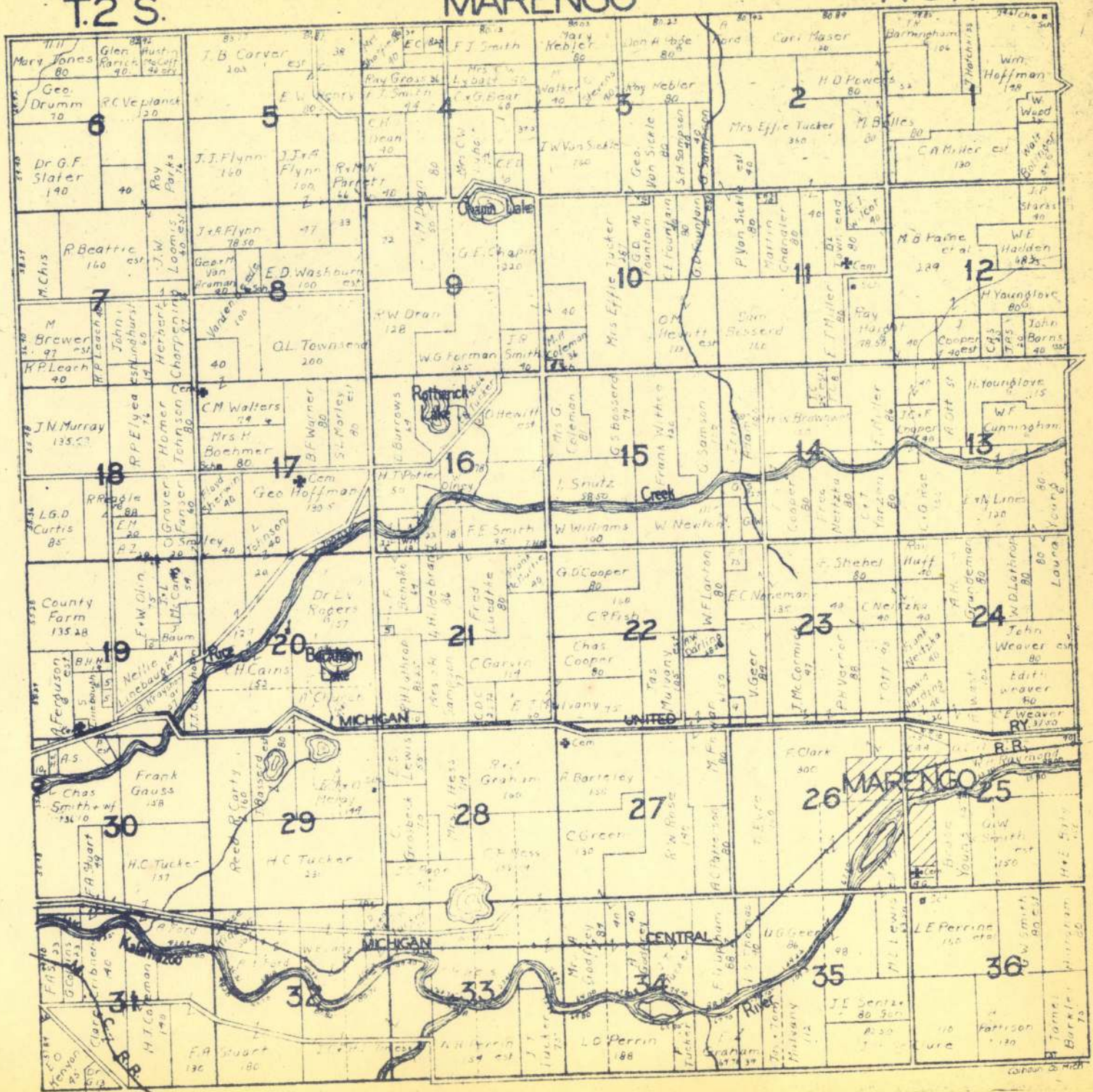
R.8W.



T.2 S.

MARENGO

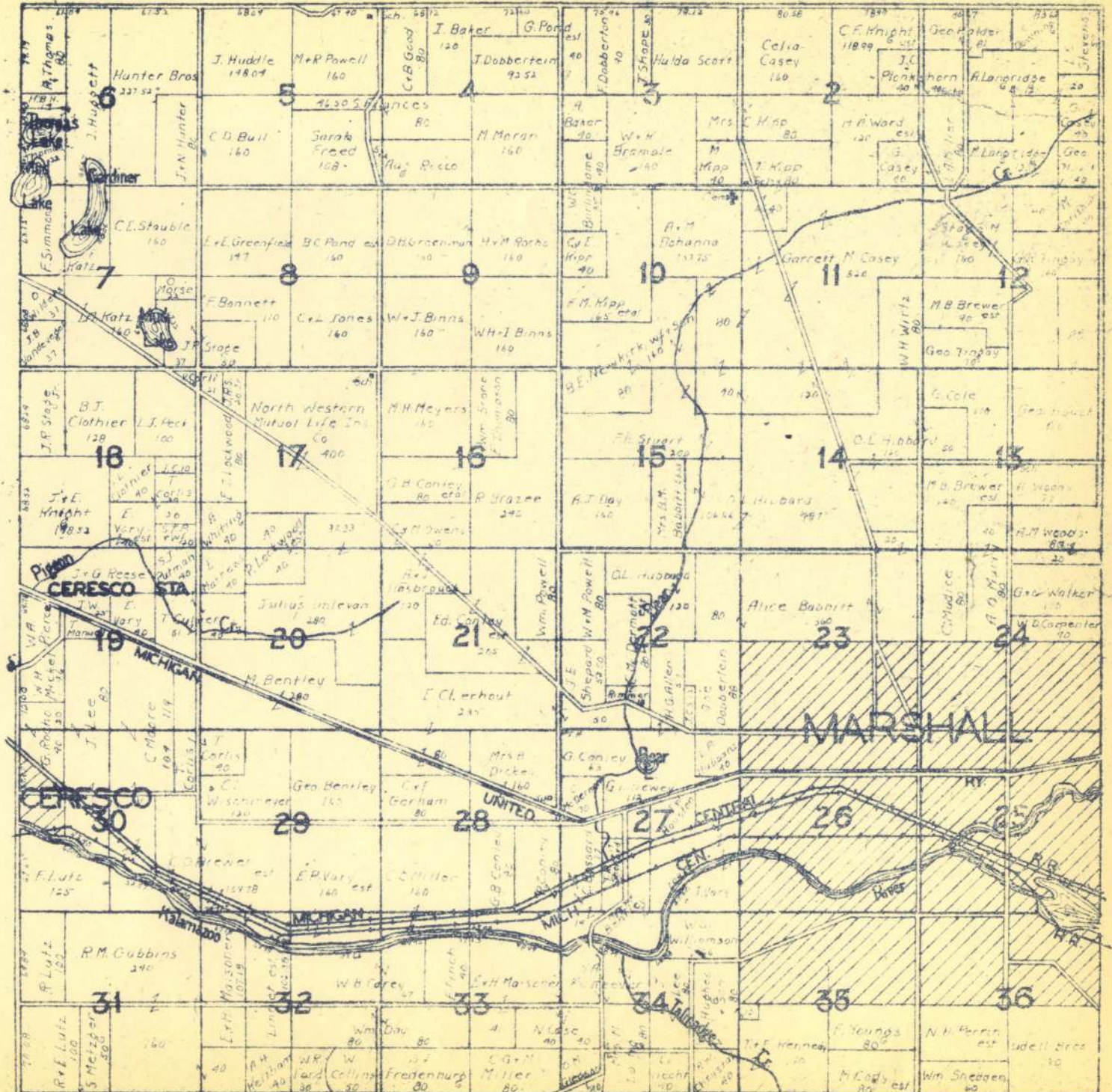
R.5W.



T.2S.

MARSHALL

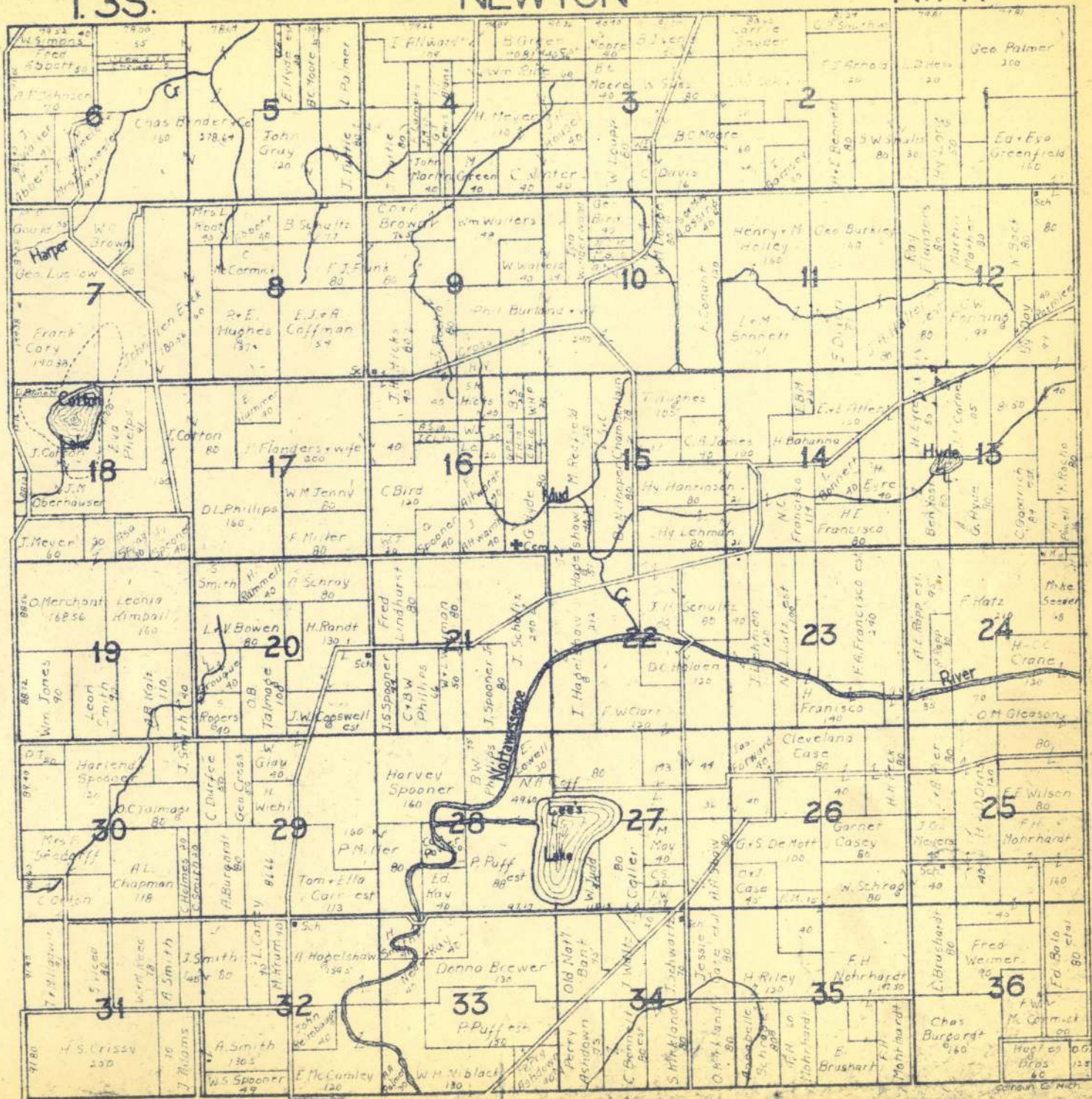
R.6W.



T.3S.

NEWTON

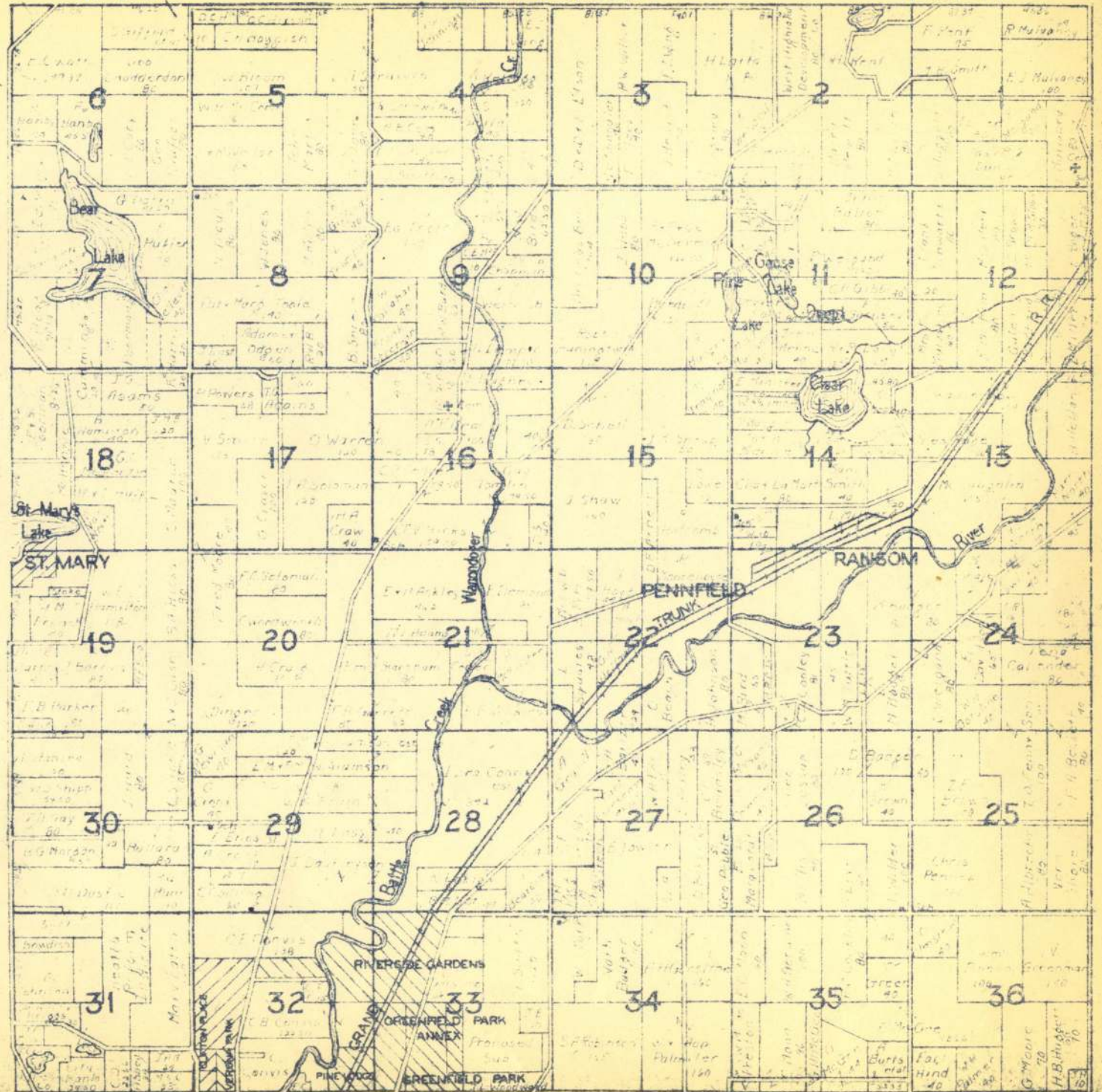
R.7W.



T. 1 S.

PENNFIELD

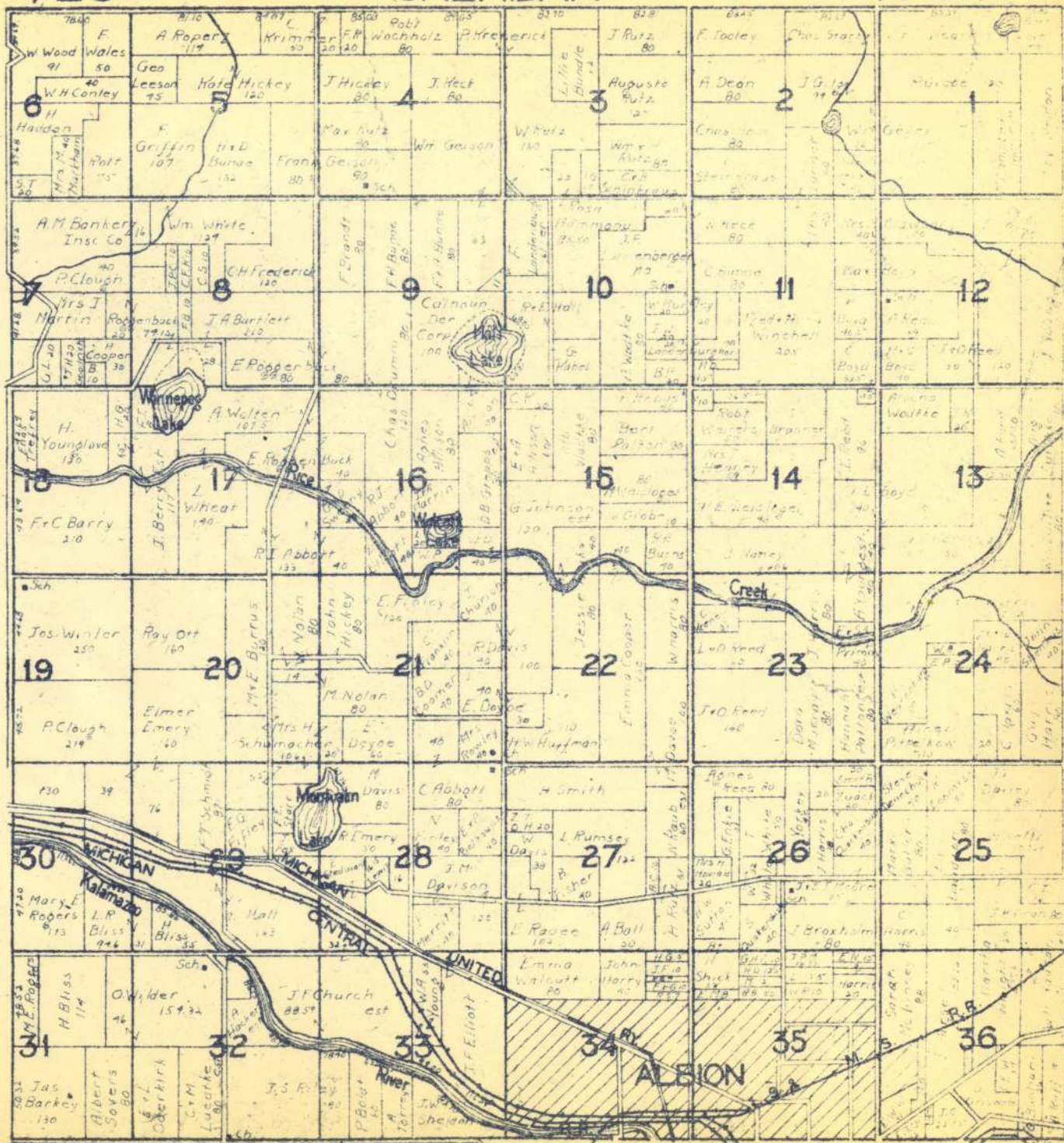
R. 7 W.



T.2S.

SHERIDAN

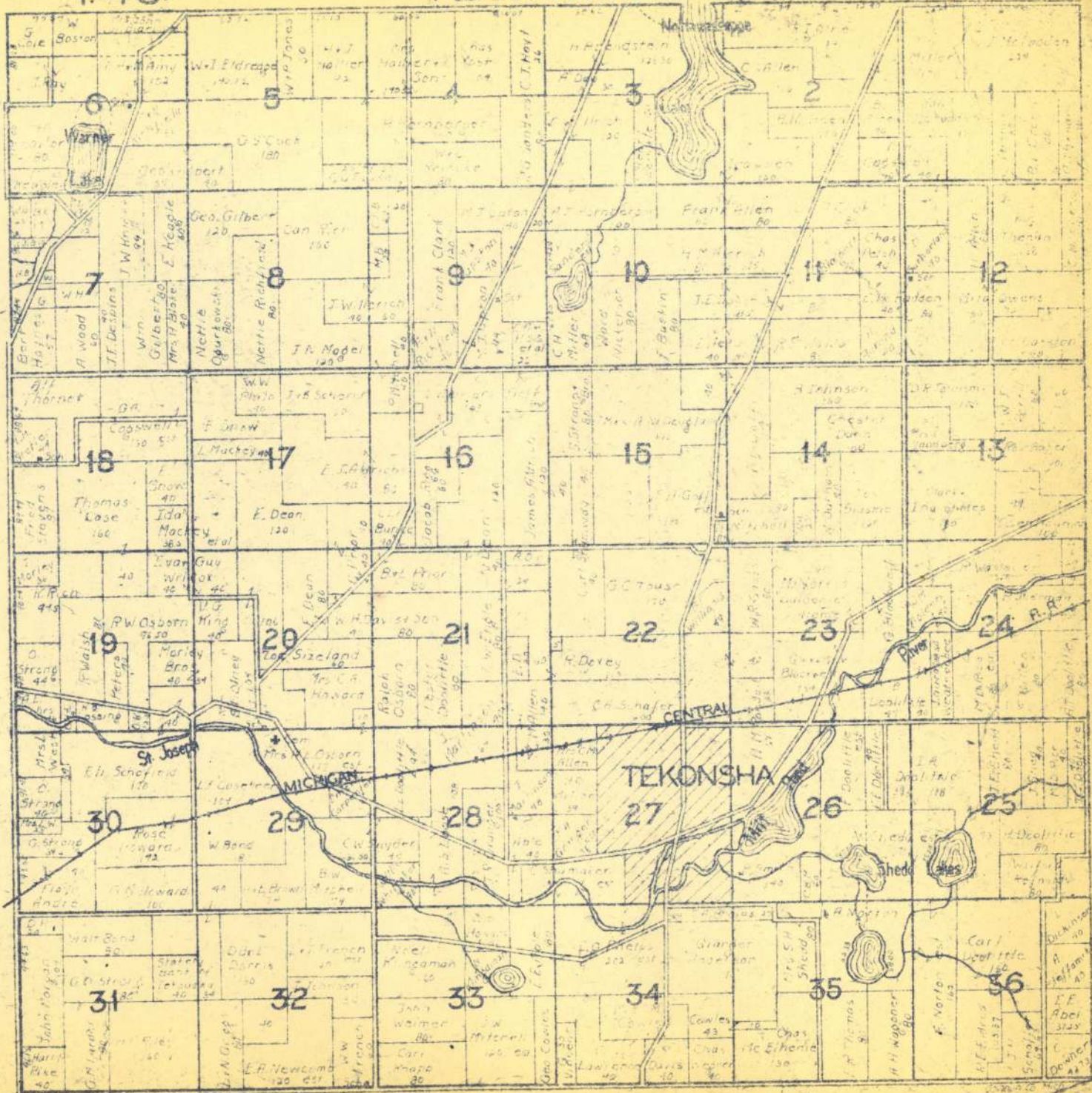
R.4W.



T.4S.

TEKONSHA

R.6W



MICHIGAN STATE UNIVERSITY LIBRARIES



3 1293 02683 5763