

FREEMAN OIL COMPANY

PLAT BOOK

— of —

KALKASKA COUNTY

MICHIGAN

Published by W. W. HIXSON & CO., Rockford, Illinois



UNORGANIZED
PART OF GARFIELD

T.25N.

R.5W.

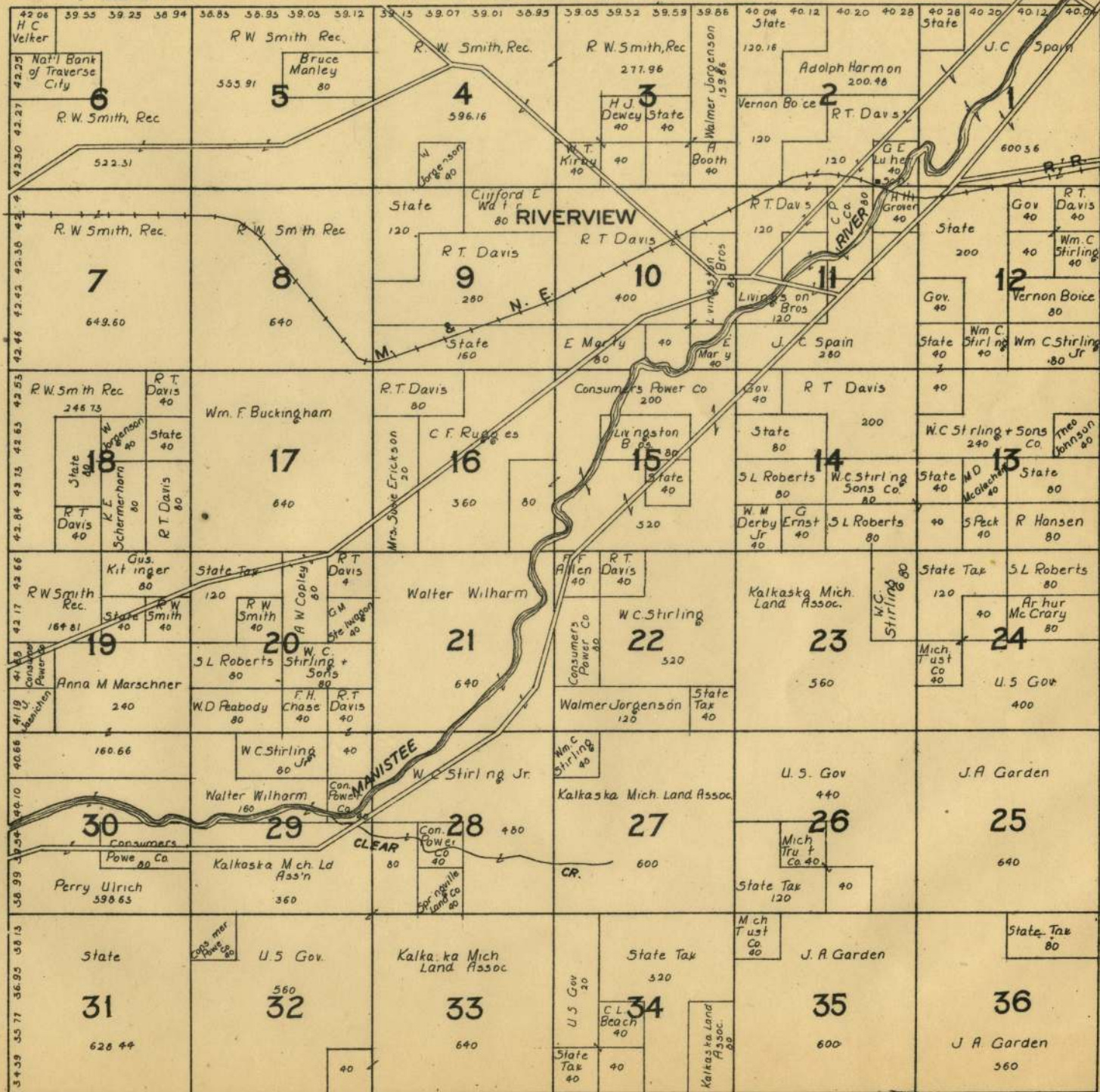
3943 U.S.	3963 Julia Martin	3988 R Gil blom	93 State	3915 State	3939 State	3965 State	3987 State	3995 State	3989 State	3985 State	3976 State	3964 State	3948 State	3952 State	396 State	3902 R.W. Smith, Rec. 517 92	3890 State	3878 State	3865 State	3868 State	3895 State	3918 State	3945 State	
3947 Antio Miller	Frank Schroeder 40	6 R.T. Davis 40	R.W. Smith Rec 80	5 658.04	4 659.95	3 657.60	2 31.45	1 656.22																
3922 State 40	Wm A Needham 120	State 40																						
3907 State				7 620.58	8 State 320 R.W. Smith, Rec 320	9 State 640	10 State 160 R.W. Smith, Rec 440	11 H.R. Garden 640																
3882 R.W. Smith, Rec 308.49	18 Kalkaska Land Assoc. 308.69	17 State 640				16 R.T. Davis 80 State 160 J.A. Garden 120 State 200	15 State 640	14 State 320 Kalkaska Land Assoc. 40 Heathwick 80 State 40																
3857 State	19 615.04	20 State 160 Peter Klein 160 J. Anthony 40 H. Anthony 40	Kalkaska Land Assoc 160 C. Granda 80	21 State 320 Kalkaska Land Assoc 320		22 J.A. Garden 80 Rutledge Medd 120 Edw. Vincent 40 E.W. Reynolds 120 Mrs B. I 40 Mrs Josephine Hopkins 80 H. H. Thornton J. Peitras 80	23 J.A. Garden 640	24 Ulysses A Grace 160 Geo W Bowder 160 R.T. Davis 40 E. Simpson 40 Mrs H.K. Miffert 160 C Burt 40 A Vaughn 40																
3512 Amprob Klein	3512 E.O. Deitrich 80	3512 W. Fahrney W. Deitrich 80	3512 Elsie K Anthony 80 Klein 40 C Hepler 40	3512 Chas Anthony 40 C Rosengren 40 Sch W. Sullivan 40 A Rosengren 40 C. Granda 80	27 R B-nware 160 RT Davis 160 E. Simpson 320 State 320	28 J.A. Garden 320	26 A. Taylor 240 State 160 R.T. Davis 80 Heatherwick 80 est FFG. Ibert 80	25 J. A. Garden 640																
3503 W.H. Fahrney	31 612.7	32 Heatherwick 640	33 J. A. Garden 320	34 A Garden 400 120 Heatherwick 40	35 W. H. Fahrney, est 640	36 J. A. Garden 160 State 400																		

FREEMAN OIL COMPANY

T.26N.

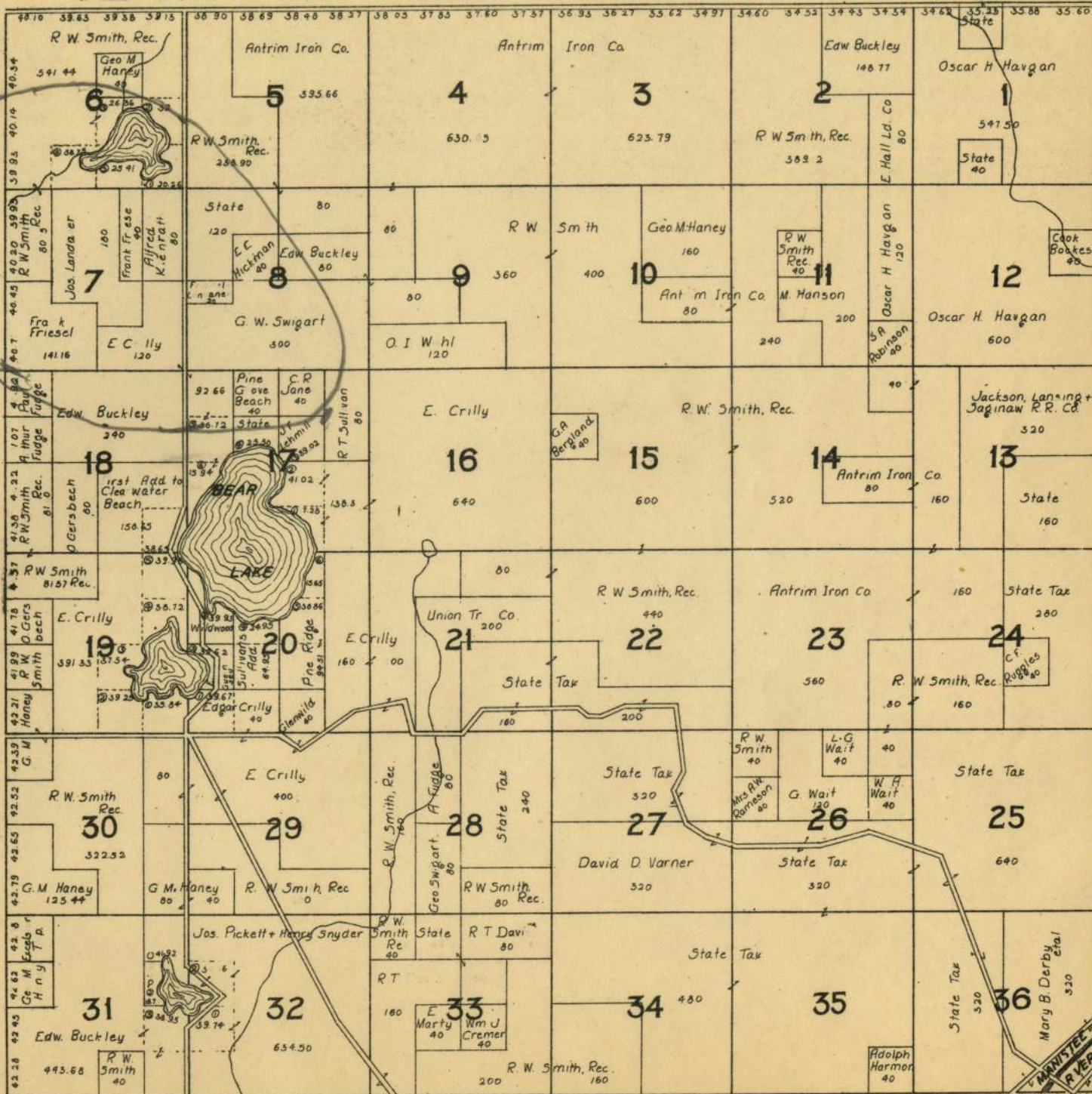
UNORGANIZED PART OF CLEARWATER

R.5W.



FREEMAN OIL COMPANY

T.27N. PART OF CLEARWATER R.5W.



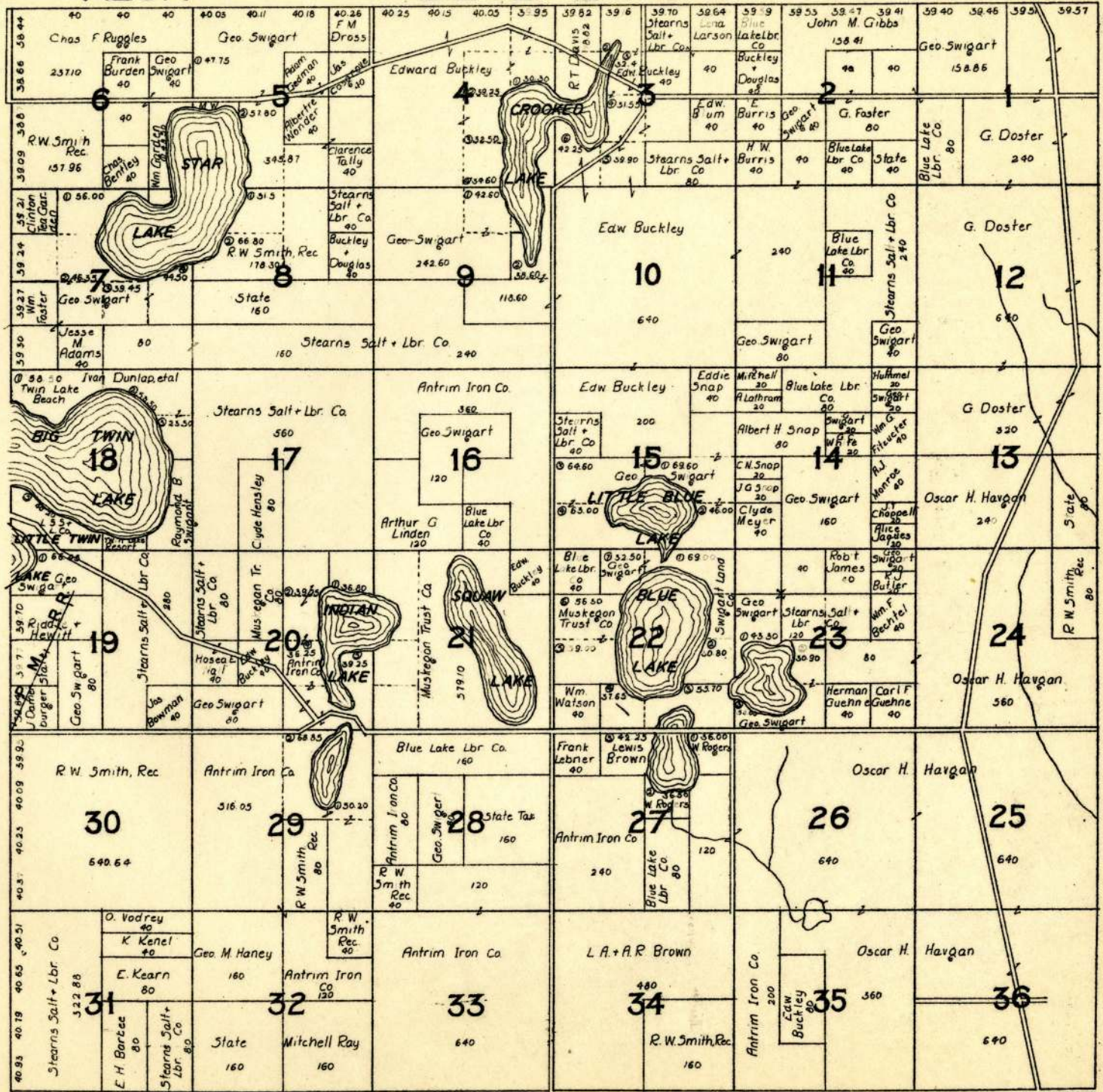
FREMAM OIL COMPANY

10, 100, 500, 1000

T.28N.

BLUE LAKE

R.5W

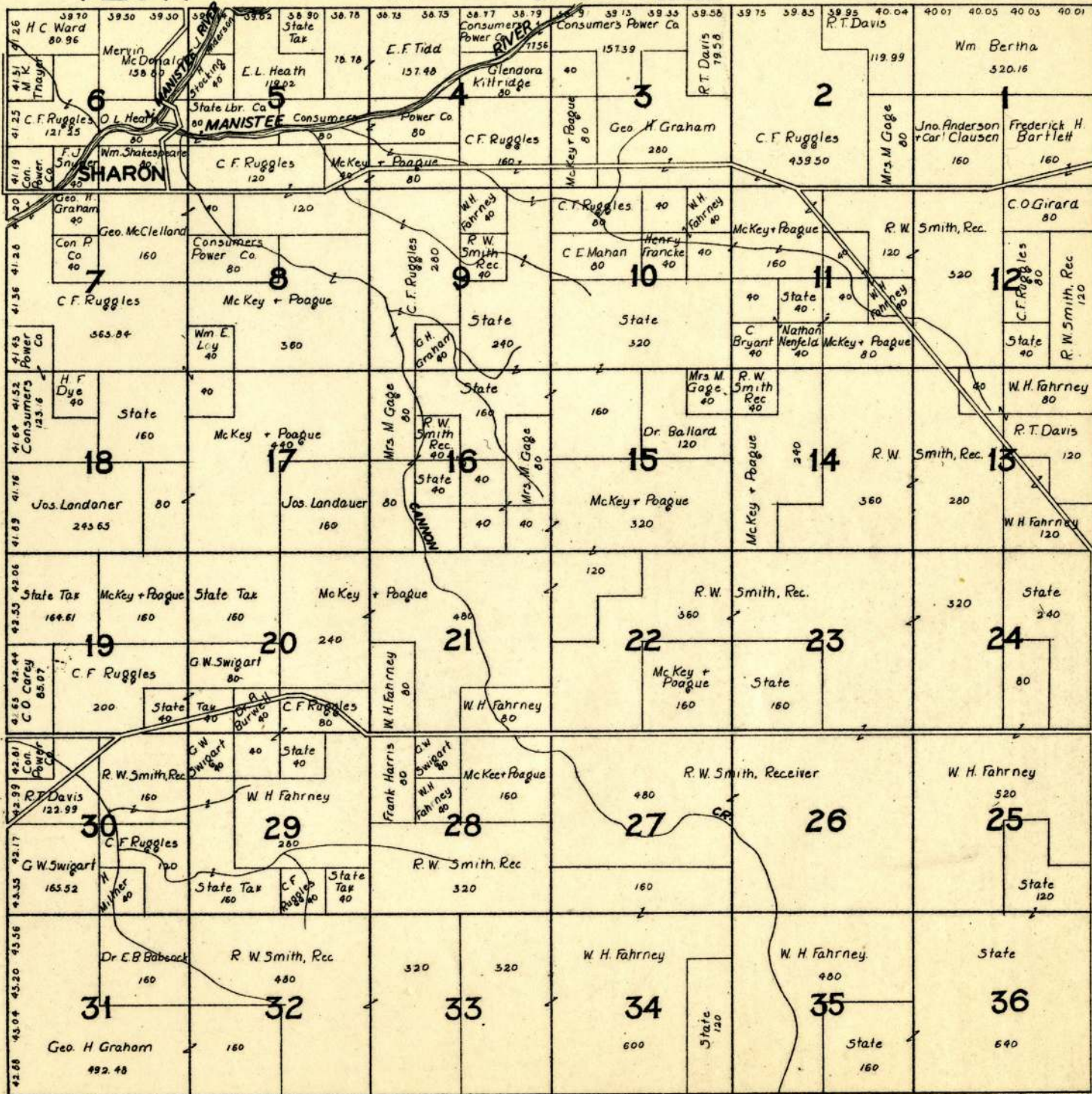


FREEMAN OIL COMPANY

T.25N.

UNORGANIZED PART OF GARFIELD

R.6W.

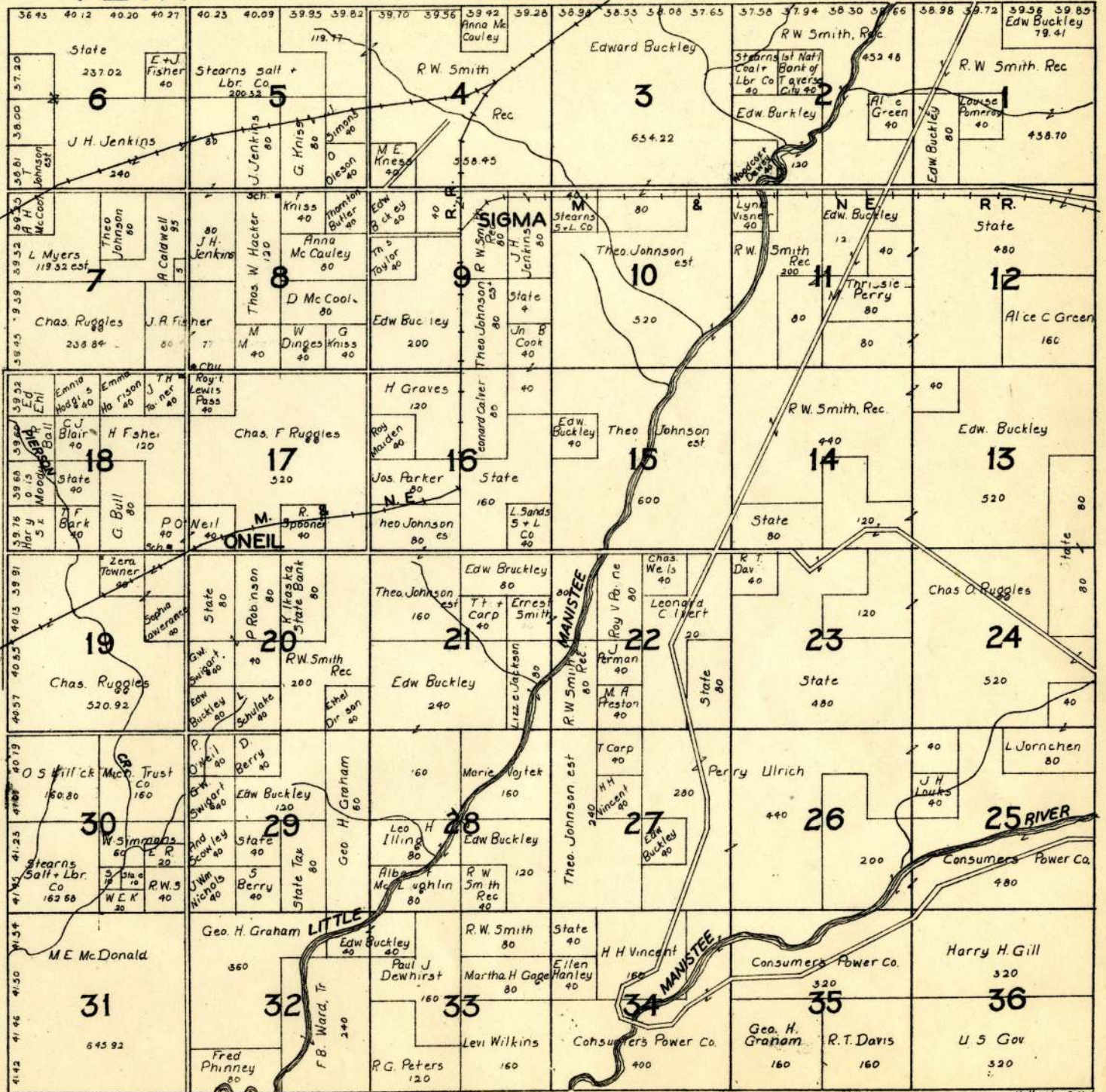


FREEMAN OIL COMPANY

T.26N.

OLIVER

R.6W.

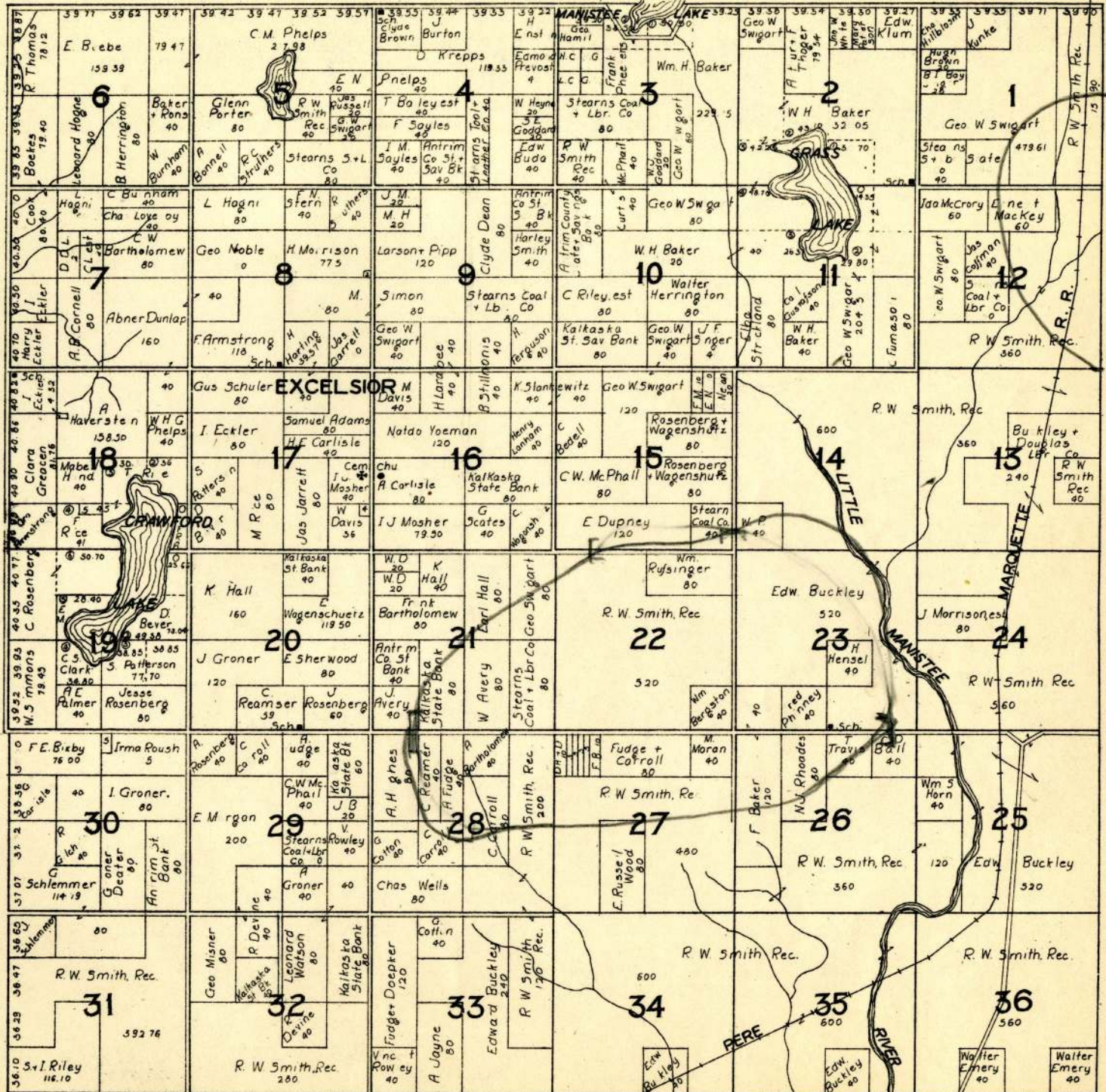


FREEMAN OIL COMPANY

T.27N.

EXCELSIOR

R.6W

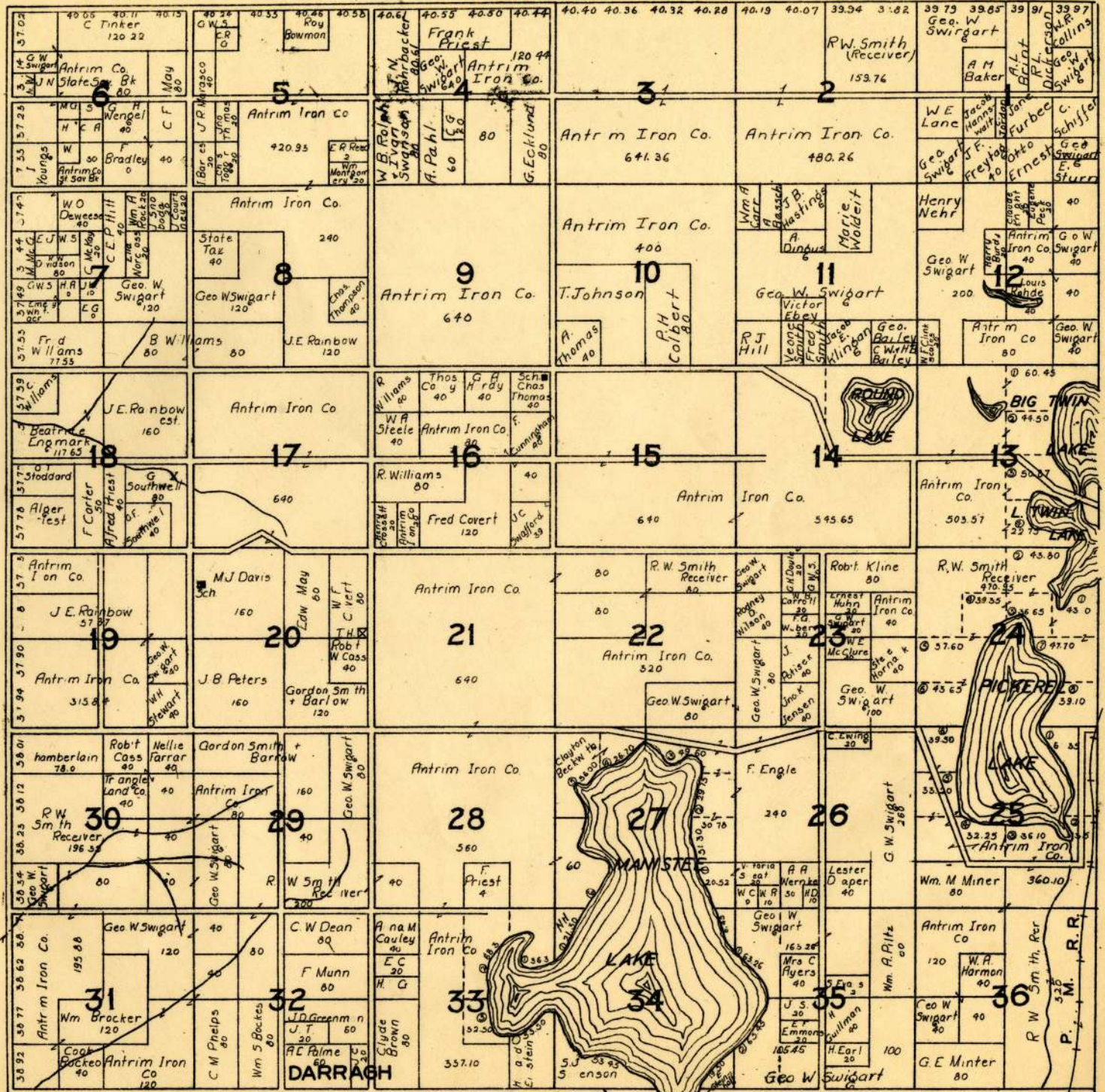


FREEMAN OIL COMPANY

T.28N.

COLDSPRINGS

R.6W.



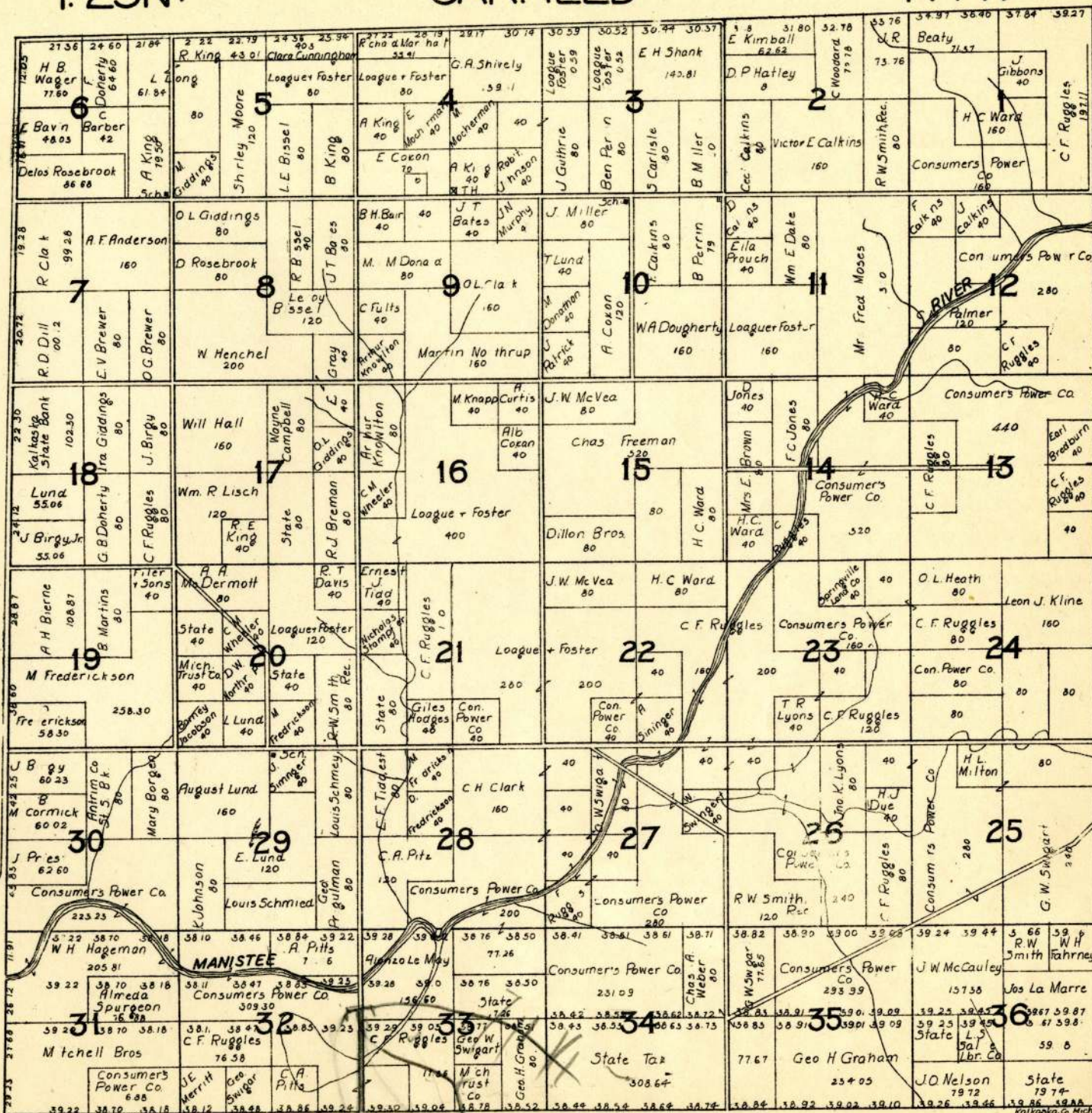
FREEMAN OIL COMPANY

Waukegan, Mich.

T. 25N.

GARFIELD

R. 7W.



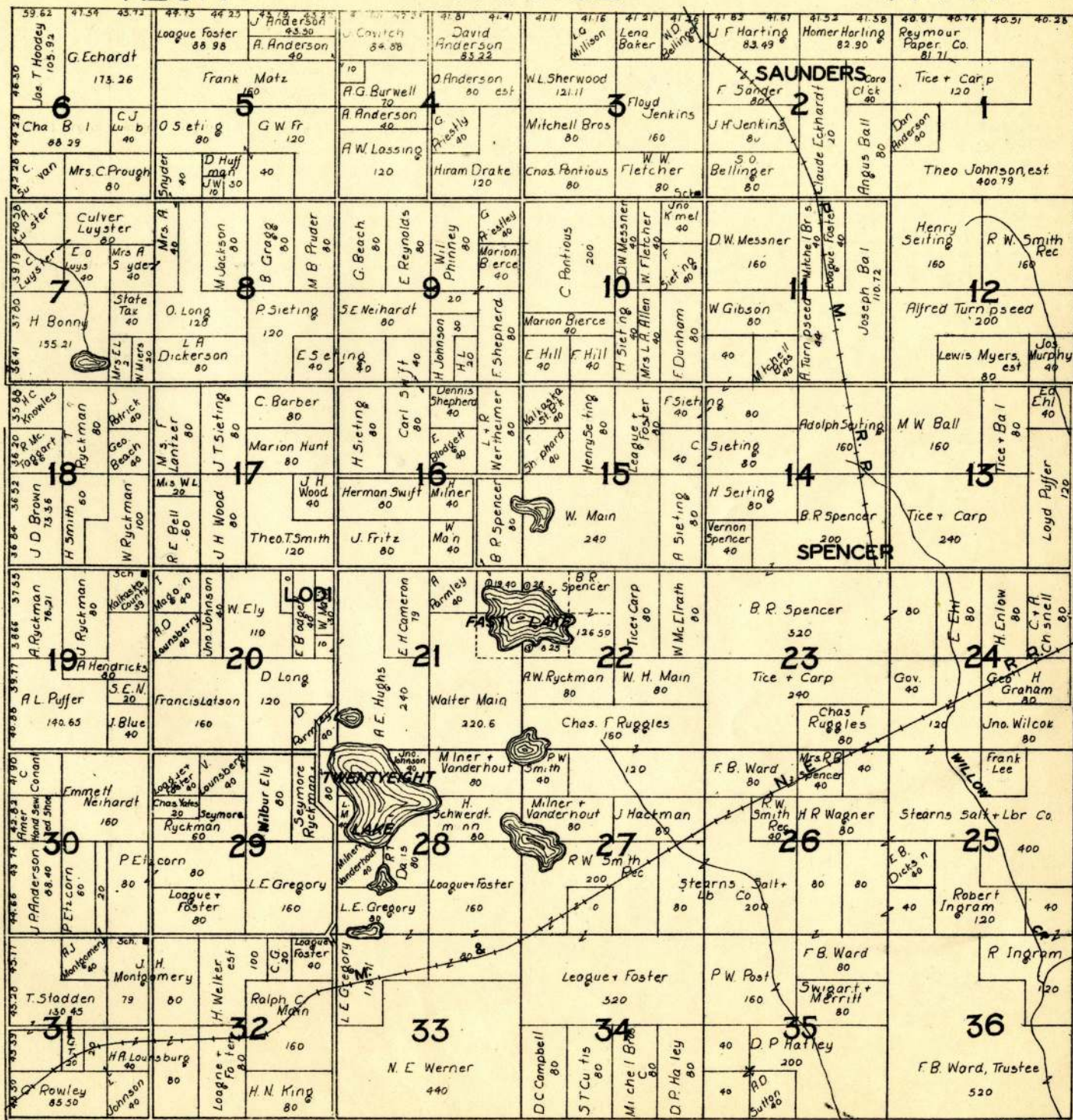
FREEMAN OIL COMPANY

Kalkaska, Mich

T.26N.

ORANGE

R.7W.

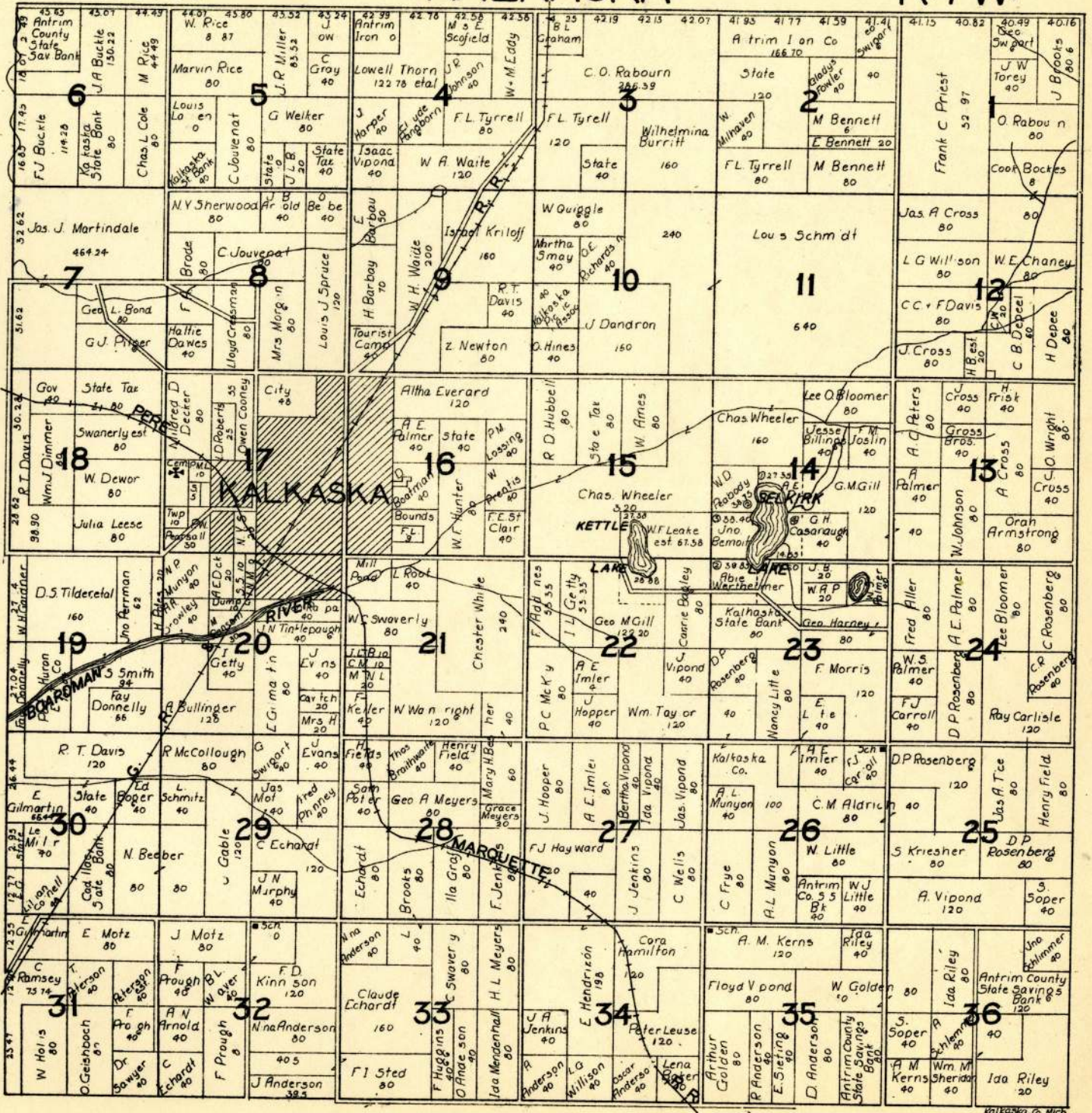


FREEMAN OIL COMPANY

T.27N.

KALKASKA

R.7W.



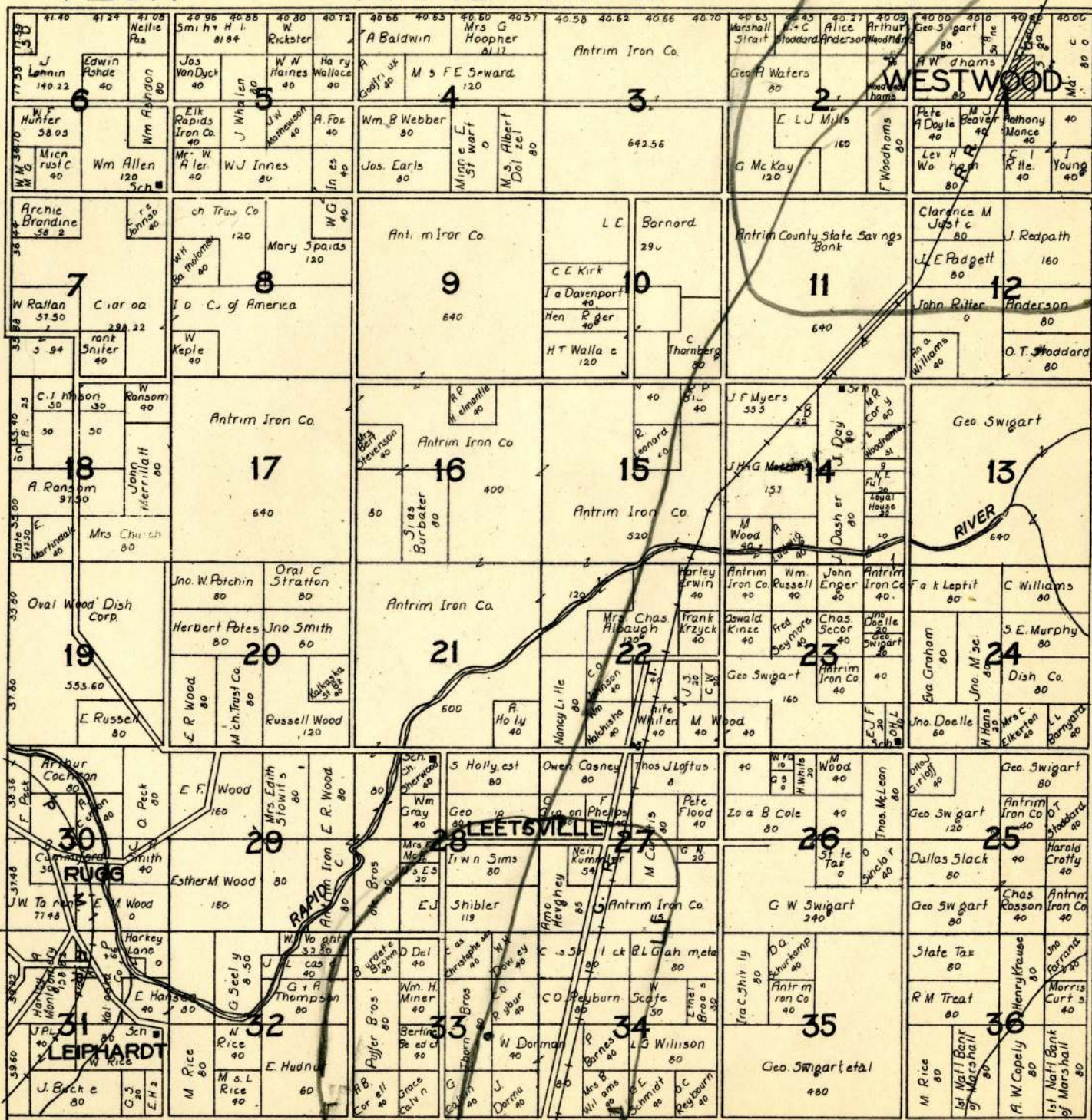
FREMAM OIL COMPANY

KALKASKA, CO. MICH.

T.28N

RAPID RIVER

R.7W.

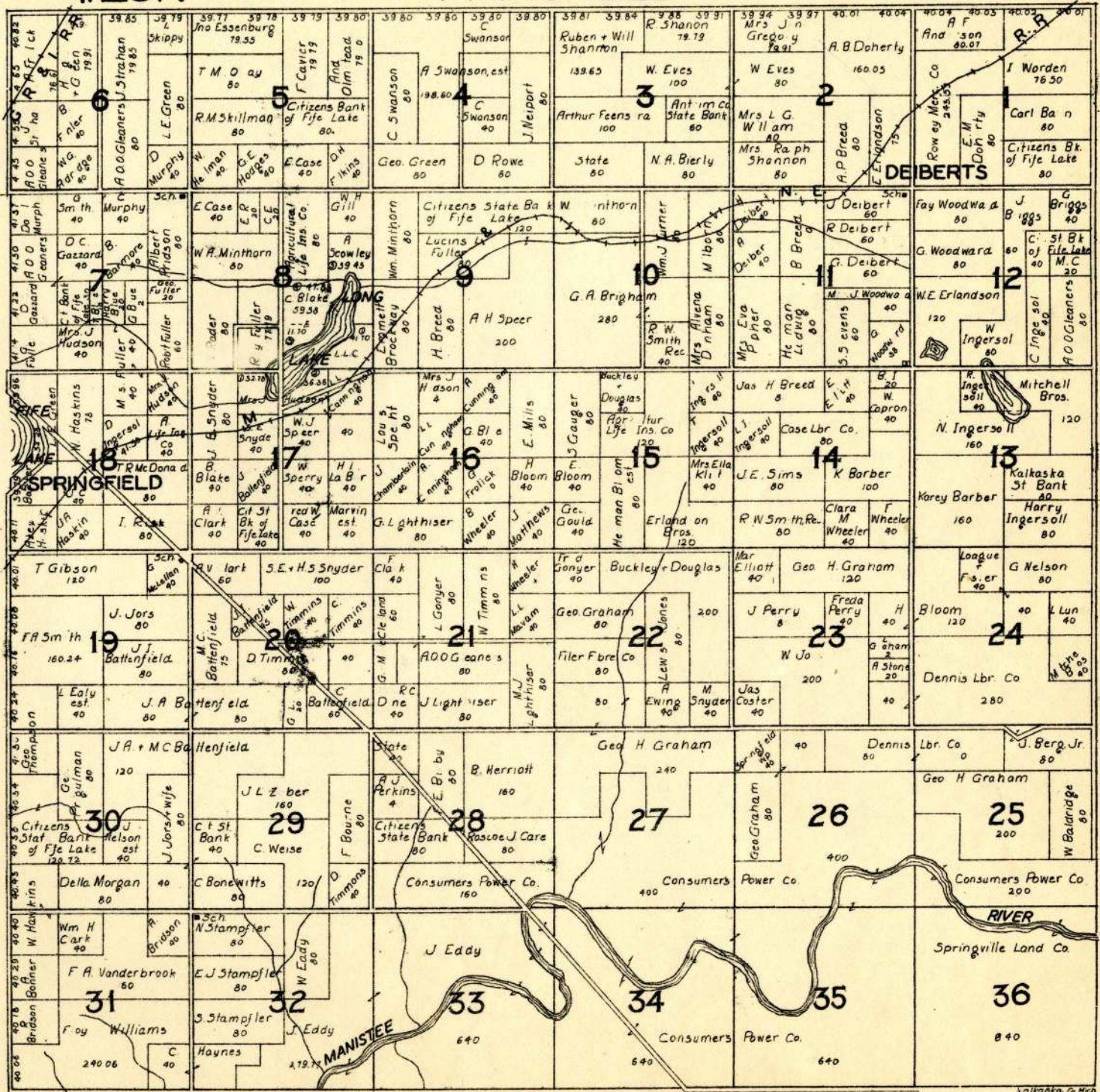


FREEMAN OIL COMPANY

T.25N.

SPRINGFIELD

R 8W



FREEMAN OIL COMPANY

T.26N.

BOARDMAN

R.8W.

40.82	41.37	41.93	42.50	43.05	43.59	44.15	44.65	45.20	45.75	46.30	46.86	47.45	48.04	48.63	48.80	49.75	50.28	50.82	51.37	51.87	52.37	52.86
37.60	37.60	37.60	37.60	37.60	37.60	37.60	37.60	37.60	37.60	37.60	37.60	37.60	37.60	37.60	37.60	37.60	37.60	37.60	37.60	37.60	37.60	37.60
35.14	35.14	35.14	35.14	35.14	35.14	35.14	35.14	35.14	35.14	35.14	35.14	35.14	35.14	35.14	35.14	35.14	35.14	35.14	35.14	35.14	35.14	35.14
32.14	32.14	32.14	32.14	32.14	32.14	32.14	32.14	32.14	32.14	32.14	32.14	32.14	32.14	32.14	32.14	32.14	32.14	32.14	32.14	32.14	32.14	32.14
29.14	29.14	29.14	29.14	29.14	29.14	29.14	29.14	29.14	29.14	29.14	29.14	29.14	29.14	29.14	29.14	29.14	29.14	29.14	29.14	29.14	29.14	29.14
26.14	26.14	26.14	26.14	26.14	26.14	26.14	26.14	26.14	26.14	26.14	26.14	26.14	26.14	26.14	26.14	26.14	26.14	26.14	26.14	26.14	26.14	26.14
23.14	23.14	23.14	23.14	23.14	23.14	23.14	23.14	23.14	23.14	23.14	23.14	23.14	23.14	23.14	23.14	23.14	23.14	23.14	23.14	23.14	23.14	23.14
20.14	20.14	20.14	20.14	20.14	20.14	20.14	20.14	20.14	20.14	20.14	20.14	20.14	20.14	20.14	20.14	20.14	20.14	20.14	20.14	20.14	20.14	20.14
17.14	17.14	17.14	17.14	17.14	17.14	17.14	17.14	17.14	17.14	17.14	17.14	17.14	17.14	17.14	17.14	17.14	17.14	17.14	17.14	17.14	17.14	17.14
14.14	14.14	14.14	14.14	14.14	14.14	14.14	14.14	14.14	14.14	14.14	14.14	14.14	14.14	14.14	14.14	14.14	14.14	14.14	14.14	14.14	14.14	14.14
11.14	11.14	11.14	11.14	11.14	11.14	11.14	11.14	11.14	11.14	11.14	11.14	11.14	11.14	11.14	11.14	11.14	11.14	11.14	11.14	11.14	11.14	11.14
8.14	8.14	8.14	8.14	8.14	8.14	8.14	8.14	8.14	8.14	8.14	8.14	8.14	8.14	8.14	8.14	8.14	8.14	8.14	8.14	8.14	8.14	8.14
5.14	5.14	5.14	5.14	5.14	5.14	5.14	5.14	5.14	5.14	5.14	5.14	5.14	5.14	5.14	5.14	5.14	5.14	5.14	5.14	5.14	5.14	5.14
2.14	2.14	2.14	2.14	2.14	2.14	2.14	2.14	2.14	2.14	2.14	2.14	2.14	2.14	2.14	2.14	2.14	2.14	2.14	2.14	2.14	2.14	2.14
0.14	0.14	0.14	0.14	0.14	0.14	0.14	0.14	0.14	0.14	0.14	0.14	0.14	0.14	0.14	0.14	0.14	0.14	0.14	0.14	0.14	0.14	0.14

FREEMAN OIL COMPANY

SOUTH BOARDMAN

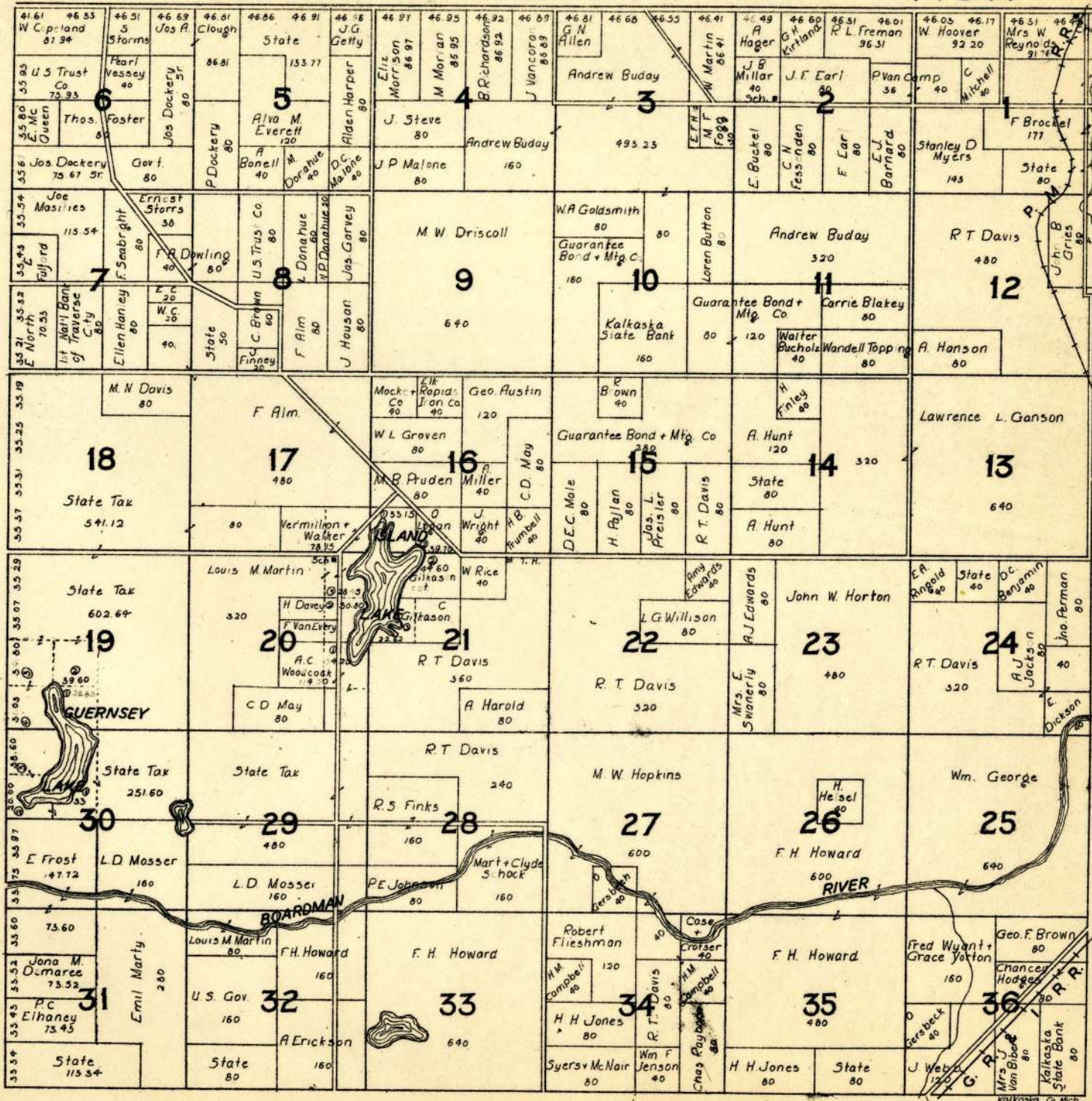
ROWLEY

Kalkaska Mich

T.27N.

WILSON

R.8W.



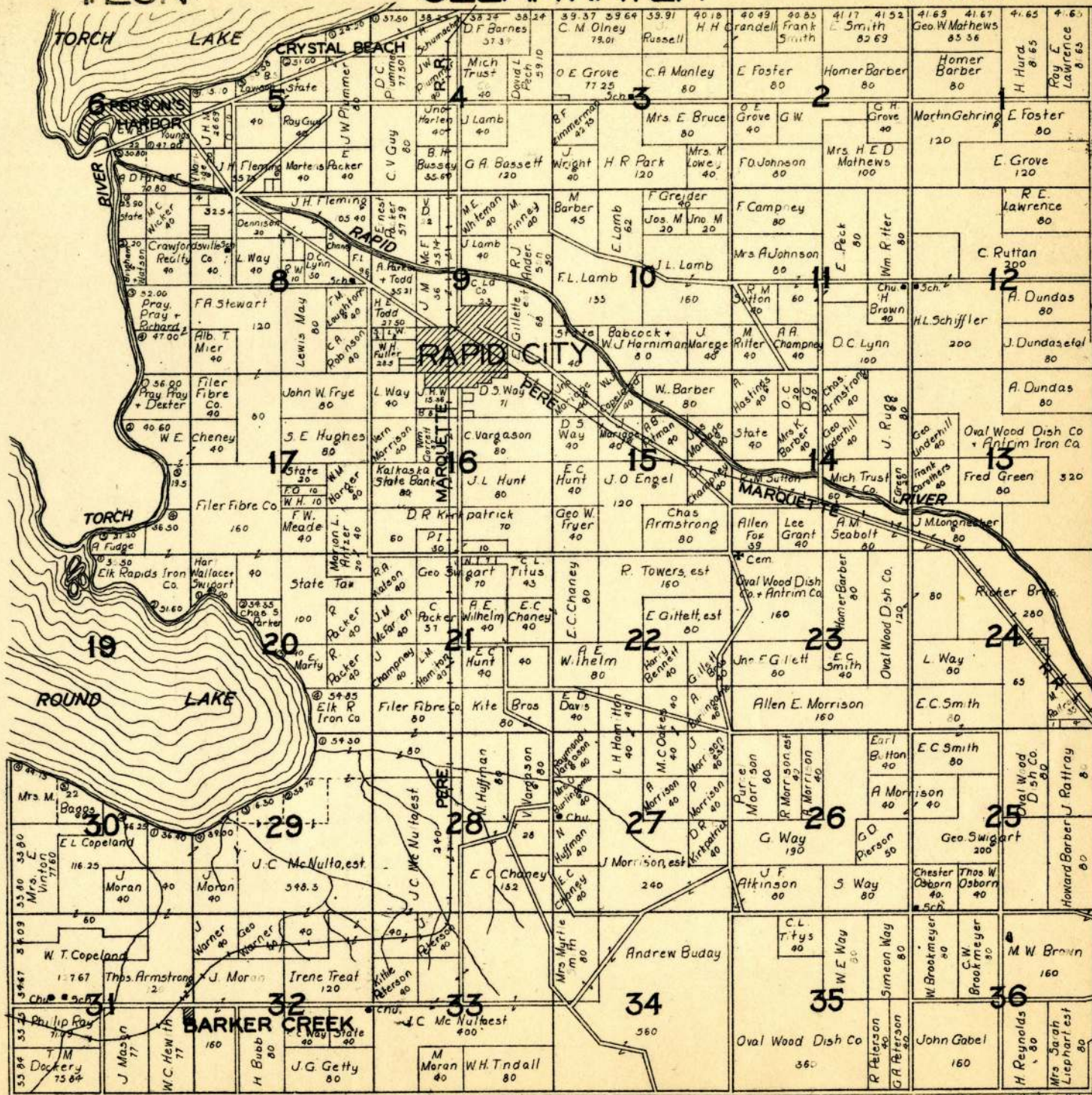
FREEMAN OIL COMPANY

Kalkaska Co Mich

T.28N.

CLEARWATER

R.8W.



FREEMAN OIL COMPANY